

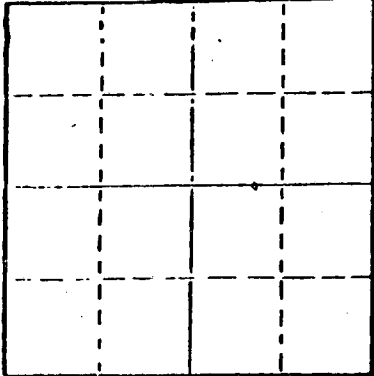
15-185-21719-00-00

STATE OF KANSAS
STATE CORPORATION COMMISSION

WELL PLUGGING RECORD

Give All Information Completely
Make Required Affidavit
Mail or Deliver Report to
Conservation Division
State Corporation Comm.
245 North Water
Wichita, KS 67202

Ness County, Sec. 23 Twp. 16S Rge. 25W
Location as "NE/CNW $\frac{1}{4}$ SW $\frac{1}{4}$ " or footage from lines
990' west & 1320' south of North line of NW/4
Lease Owner Kansas Petroleum, Inc.
Lease Name Huxman Well No. 1
Office Address 200 E. First, Suite 100, Wichita, KS 67202
Character of Well (Completed as Oil, Gas or Dry Hole) dry hole



Locate well correctly on above
Section Plat

Date Well completed November 14 19 79
Application for plugging filed November 14 19 79
Application for plugging approved November 14 19 79
Plugging commenced November 14 19 79
Plugging completed November 14 19 79
Reason for abandonment of well or producing formation

If a producing well is abandoned, date of last production 19

Was permission obtained from the Conservation Division or its agents before plugging was commenced? yes

Name of Conservation Agent who supervised plugging of this well Marion Schmidt, Hays, KS
Producing formation Depth to top Bottom Total Depth of Well 4595
Show depth and thickness of all water, oil and gas formations.

OIL, GAS OR WATER RECORDS

CASING RECORD


FORMATION	CONTENT	FROM	TO	SIZE	PUT IN	PULLED OUT

Describe in detail the manner in which the well was plugged, indicating where the mud fluid was placed and the method or methods used in introducing it into the hold. If cement or other plugs were used, state the character of same and depth placed, from feet to feet for each plug set.

Plugged as follows:

Filled hole w/mud, pumped 70 sx 50/50 pozmix, 6 % gel thru open end D.P. @ 985', mud to 325', pumped 20 sx thru open end D.P., mud to 40', 1/2 sx hulls & wood plug for solid bridge, pumped 10 sx to base of cellar, 5 sx in rathole, completed @ 9:45 a.m. 11-14-79 by Halliburton

Witnessed: Marion Schmidt, State Plugger, Hays, Kansas
Gary Bagby, Sterling, Kansas



(If additional description is necessary, use BACK of this sheet)

Name of Plugging Contractor Husky Drilling Co., Inc.

STATE OF KANSAS COUNTY OF SEDGWICK
Jon T. Williams, Jr. (employee of owner) or (owner or operator)

of the above-described well, being first duly sworn on oath, says: That I have knowledge of the facts, statements, and matters herein contained and the log of the above-described well as filed and that the same are true and correct. So help me God.

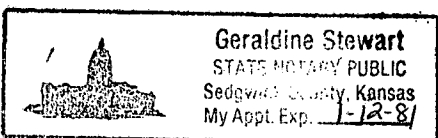
(Signature)

800 Blitting Bldg., Wichita, KS 67202
(Address)

SUBSCRIBED AND SWORN TO before me this 15th day of November, 1979

Geraldine Stewart
Geraldine Stewart Notary Public.

My commission expires January 12, 1981





R-135-21719-00-00

800 Bitting Bldg
Wichita, Kansas 67202
Phone 316 - 263-7904
Mobile Phone 316 - 793-7859 Unit 7070

November 15, 1979

WELL LOG- - - - -Huxman No. 1
Located: NW/4 of Sec. 23-16S-25W, Ness Co., Kansas

OWNER: Kansas Petroleum, Inc.
ROTARY CONTRACTOR: Husky Drilling Co., Inc.

Rotary Total Depth: 4595'

COMMENCED: November 8, 1979
COMPLETED: November 14, 1979

LOG

0 - 335	Shale & sand stringers
335 - 730	Shale
730 - 1480	Shale & sands
1480 - 1700	Sand
1700 - 1780	Shale & sand
1780 - 1958	Shale & shells, red bed
1958 - 1987	Anhydrite
1987 - 2280	Red Bed & shale
2280 - 3922	Shale & lime
3922 - 4025	Lime
4025 - 4388	Lime & shale
4388 - 4495	Lime
4495 - 4595	Lime & shale

CASING RECORD

Ran 11 jts., 8-5/8", 24#, 8Rd., Rge 3, used csg., tallied 324, set @ 331 KB w/200 sx 60/40 pozmix 2% gel, 3% cc - circulated, plug down @ 4:15 p.m. 11-8-79 by Halliburton

RECEIVED
STATE CORPORATION COMMISSION

NOV 16 1979

CONSERVATION DIVISION
Wichita, Kansas

Plugged & abandoned 11-14-79