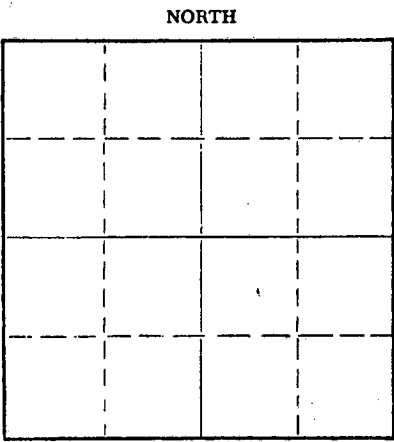


STATE OF KANSAS
STATE CORPORATION COMMISSION

Give All Information Completely
Make Required Affidavit
Mail or Deliver Report to:
Conservation Division
State Corporation Commission
212 No. Market
Wichita, Kansas

WELL PLUGGING RECORD

Saline County, Sec. 15 Twp. 16 Rge. 3 (E) W (W)
Location as "NE/CNW/SW" or footage from lines NW NE NE
Lease Owner W-D Oil Co.
Lease Name Bloomberg Well No. 1
Office Address Burlington, Colo. P. O. Box 296
Character of Well (completed as Oil, Gas or Dry Hole) Oil
Date well completed 19 69
Application for plugging filed Sept. 18 19 69
Application for plugging approved Sept. 19 19 69
Plugging commenced Nov. 6 19 69
Plugging completed Nov. 10 19 69
Reason for abandonment of well or producing formation Depletion



Locate well correctly on above Section Plat

If a producing well is abandoned, date of last production 19
Was permission obtained from the Conservation Division or its agents before plugging was commenced? Yes

Name of Conservation Agent who supervised plugging of this well Gilbert Toman
Producing formation Depth to top Bottom Total Depth of Well Feet
Show depth and thickness of all water, oil and gas formations.

OIL, GAS OR WATER RECORDS

CASING RECORD

FORMATION	CONTENT	FROM	TO	SIZE	PUT IN	PULLED OUT

RECEIVED
STATE CORPORATION COMMISSION
DEC 8 1969
CONSERVATION DIVISION
Wichita, Kansas

Describe in detail the manner in which the well was plugged, indicating where the mud fluid was placed and the method or methods used in introducing it into the hole. If cement or other plugs were used, state the character of same and depth placed, from feet to feet for each plug set.

Sanded back to 3280 and dumped 5 sacks of cement. Shot pipe off at 2802.70". Pulled pipe and mudded hole to 300'. Set 10' rock bridge and dumped 25 sacks of cement. Finished mudding hole and dumped 10 sacks of cement at bass of cellar.

(If additional description is necessary, use BACK of this sheet)


Name of Plugging Contractor Bert Self
Address Hutchinson, Kans.

STATE OF Kans. COUNTY OF Reno, ss.
Employee (employee of owner) or (owner or operator) of the above-described well, being first duly sworn on oath, says: That I have knowledge of the facts, statements, and matters herein contained and the log of the above-described well as filed and that the same are true and correct. So help me God.

(Signature) Bert Self

R. R. #4, Hutchinson, Kans. 67501 (Address)

Subscribed and sworn to before me this 5th day of December, 19 69



October 18, 1973

(Signature) Dorothy Self
Notary Public.

WELL LOG BUREAU—KANSAS GEOLOGICAL SOCIETY
508 East Murdock, Wichita, Kansas

COPY


15-169-00071-00-00

Company. HOWARD KREBBS
Farm. Bloomberg No. 1

SEC. 15 T. 16 R. 3W
NW NE NE

Total Depth. 3301'
Comm. 4-21-59 Comp. 5-2-59
Shot or Treated
Contractor. Melland Drig. Co. 3313 RTD
Issued. 8-1-59

County Saline
KANSAS



CASING:
8 5/8" 303' cem w/190 sx.
5 1/2" 3300' cem w/50 sx.

Elevation. 1298' RB

Production. 25 BOPD

Figures Indicate Bottom of Formations.

surface soil, clay & sand	110
shale & shells	303
gypsum, lime & shale	365
lime	415
lime & shale	635
lime	990
lime & shale	1100
shale & shells	1475
shale & lime	1700
lime & shale	2005
shale & lime	2015
sandy shale	2085
shale & lime	2170
lime	2325
lime & shale	2445
shale & lime	2817
Mississippi lime	3044
Kinderhook shale	3104
shale & lime	3285
shale & shells	3297
Maquoketa	3300 RTD
Maquoketa	3301
Total Depth	

TOPS: SCOUT
Mississippi 2820
Maquoketa 3298

RECEIVED
STATE CORPORATION COMMISSION
SEP 19 1969
CONSERVATION DIVISION
Wichita, Kansas