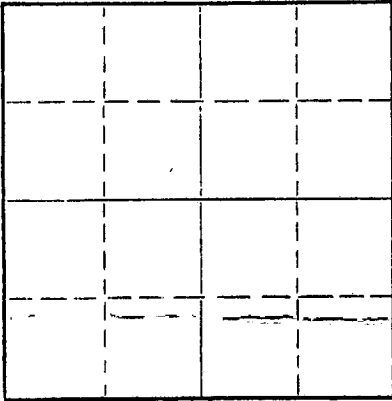


STATE OF KANSAS
STATE CORPORATION COMMISSION

Give All Information Completely
Make Required Affidavit
Mail or Deliver Report to:
Conservation Division
State Corporation Commission
211 No. Broadway
Wichita, Kansas

15-169-00582-00-00 Form CP-4
WELL PLUGGING RECORD

NORTH



Locate well correctly on above
Section Plat

SALINE County. Sec. 15 Twp. 16 Rge. 3 (E) W (W)
Location as "NE/CNW/SW" or footage from lines. SE NE SW
Lease Owner SPECTER PIPE & SUPPLY, INC
Lease Name MYERS Well No. 2
Office Address Russell, Kansas
Character of Well (completed as Oil, Gas or Dry Hole) oil
Date well completed 11-2-59 19
Application for plugging filed Jan. 31, 1966 19
Application for plugging approved Feb. 1, 1966 19
Plugging commenced February, 23, 1966 19
Plugging completed February, 28, 1966 19
Reason for abandonment of well or producing formation failure to produce profitably
If a producing well is abandoned, date of last production _____ 19
Was permission obtained from the Conservation Division or its agents before plugging was commenced? Yes

Name of Conservation Agent who supervised plugging of this well GILBERT J. TOMAN HOLYROOD, KANSAS
Producing formation Maquoketa Depth to top 3321 Bottom 3324 Total Depth of Well 3324 Feet
Show depth and thickness of all water, oil and gas formations.


OIL, GAS OR WATER RECORDS

CASING RECORD

FORMATION	CONTENT	FROM	TO	SIZE	PUT IN	PULLED OUT
				8 5/8" OD	293 ft.	none
				4 1/2" OD	3320	2830 feet

Describe in detail the manner in which the well was plugged, indicating where the mud fluid was placed and the method or methods used in introducing it into the hole. If cement or other plugs were used, state the character of same and depth placed, from _____ feet to _____ feet for each plug set.

Plugged, back with sand to 3300 feet, Dumped 3 sacks cement.
Set A Rock Bridge at 200 feet, Dumped 20 sacks cement.
Put ten sacks cement on top.



(If additional description is necessary, use BACK of this sheet)

Name of Plugging Contractor LYNCH CASING PULLING COMPANY NO. 457
Address R.Rt. 4 GREAT BEND, KANSAS

STATE OF Kansas, COUNTY OF Russell, ss.
Specter Pipe & Supply, Inc. (employee of owner) or (owner or operator) of the above-described well, being first duly sworn on oath, says: That I have knowledge of the facts, statements, and matters herein contained and the log of the above-described well as filed and that the same are true and correct. So help me God.

(Signature) Worth Specter
Russell, Kansas (Address)

SUBSCRIBED AND SWORN to before me this 4th day of March, 1966



Wilma M. Lindahl
Notary Public.

15-169-00582-00-00

WELL LOG BUREAU—KANSAS GEOLOGICAL SOCIETY
508 East Murdock, Wichita, Kansas


Company- ALFRED KOEHN
Farm- Myers No. 2

SEC. 15 T. 16 R. 3W
SE NE SW

COPY

Total Depth. 3324'
Comm. 10-25-59 Comp. 11-2-59
Shot or Treated.
Contractor. Melland Drlg.
Issued. 1-23-60

County Saline
KANSAS



Elevation. 1325'

Production. 62 BOPD

CASINO:

8 5/8" 293' cem w/200 sx.
4 1/2" 3320' ? cem w/60 sx.

Figures indicate Bottom of Formations.

surface soil & clay	35
sand	55
shale, shells & gypsum	230
lime, shale, gypsum	260
lime & gypsum	293
Anhydrite	425
shale, red bed & lime	540
lime & shale	1095
shale w/shells	1720
shale & lime	1785
lime & shale	2280
shale & lime	2335
lime & shale	2415
shale & lime	2535
lime & shale	2795
shale w/lime	2845
Mississippi lime	3065
lime	3086
shale	3321
Maquoketa	3324 RTD
Total Depth	

TOPS: SCOUT

Mississippi	2845
Kinderhook	3092
Maquoketa	3321

RECEIVED
STATE CORPORATION COMMISSION

FEB 1 1966

CONSERVATION
Wichita, Kansas