


STATE OF KANSAS
STATE CORPORATION COMMISSION

Give All Information Completely
Make Required Affidavit
Mail or Deliver Report to:
Conservation Division
State Corporation Commission
212 No. Market
Wichita, Kansas

15-169-19152-00-00
Form CP-4

WELL PLUGGING RECORD

NORTH



Locate well correctly on above
Section Plat

Saline County, Sec. 15 Twp. 16 Rge. 3 (E) W (W)
Location as "NE/CNW/SW" or footage from lines SE NW NE
Lease Owner W-D Oil Co.
Lease Name Pearl Johnson Well No. 1
Office Address Burlington, Colo. P. O. Box 296
Character of Well (completed as Oil, Gas or Dry Hole) Oil
Date well completed 19 69
Application for plugging filed Sept. 18 19 69
Application for plugging approved Sept. 19 19 69
Plugging commenced ~~Sept. 19~~ 11-15 19 69
Plugging completed ~~Sept. 28~~ 11-18 19 69
Reason for abandonment of well or producing formation Depletion

If a producing well is abandoned, date of last production 19 69
Was permission obtained from the Conservation Division or its agents before plugging was commenced? Yes

Name of Conservation Agent who supervised plugging of this well Gilbert Toman
Producing formation _____ Depth to top _____ Bottom _____ Total Depth of Well _____ Feet
Show depth and thickness of all water, oil and gas formations.

OIL, GAS OR WATER RECORDS

CASING RECORD

FORMATION	CONTENT	FROM	TO	SIZE	PUT IN	PULLED OUT

Describe in detail the manner in which the well was plugged, indicating where the mud fluid was placed and the method or methods used in introducing it into the hole. If cement or other plugs were used, state the character of same and depth placed, from _____ feet to _____ feet for each plug set.

Sanded back to 3285 and dumped 5 sacks of cement. Shot pipe off at 2807.20'. Pulled pipe and mudded hole to 310'. Set 10' rock bridge and dumped 25 sacks of cement. Finished mudding hole and dumped 10 sacks of cement at base of cellar.


RECEIVED
STATE CORPORATION COMMISSION
DEC 8 1969
CONSERVATION DIVISION
Wichita, Kansas

(If additional description is necessary, use BACK of this sheet)
Name of Plugging Contractor Bert Self
Address Hutchinson, Kans.

STATE OF Kans., COUNTY OF Reno, ss.
Employee _____ (employee of owner) or (owner or operator) of the above-described well, being first duly sworn on oath, says: That I have knowledge of the facts, statements, and matters herein contained and the log of the above-described well as filed and that the same are true and correct. So help me God.

(Signature) Bert Self
R. R. #4, Hutchinson, Kans. 67501
(Address)

Subscribed and sworn to before me this 5th day of December, 1969
October 18, 1973
Notary Public.



WELL LOG BUREAU—KANSAS GEOLOGICAL SOCIETY
508 East Murdock, Wichita, Kansas

COPY


15-169-19152-00-00

Company: HOWARD KREBBS
Farm: Pearl Johnson No. 1

SEC. 15 T. 16 R. 3W
SE NW NE

Total Depth. 3313'
Comm. 6-22-59 Comp. 6-30-59
Shot or Treated.
Contractor. Melland Drig. Co.
Issued. 12-12-59

County Saline
KANSAS



Elevation. 1312' RB

CASINO:
8 5/8" 325' cem w/276 sz.
5 1/2" 3299 1/2' cem w/50 sz.

Production. 75 BOPD

Figures Indicate Bottom of Formations.

surface soil & clay	40
sand	115
shale & shells	246
dry drilling	325
Anhydrite	360
lime & shale	840
lime	925
lime & shale	1055
shale & lime	2370
lime & shale	2640
shale & shells	2850
Mississippi lime	3045
lime	3065
shale	3069
lime & shale	3100
shale, lime & shells	3125
shale	3313 RTD
Total Depth	

TOPS: SCOUT	
Mississippi	2835
Kinderhook	3079
Maquoketa	3310

RECEIVED
STATE CORPORATION COMMISSION
SEP 19 1969
CONSERVATION DIVISION
Wichita, Kansas