

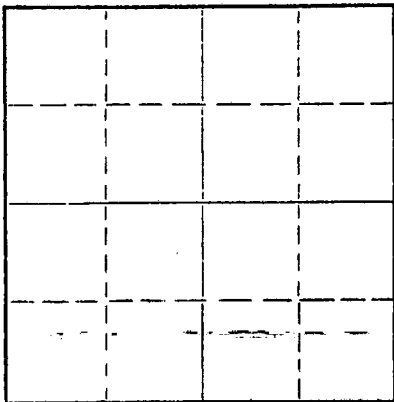
STATE OF KANSAS
STATE CORPORATION COMMISSION

15-169-00110-00-00 Form CP-4

Give All Information Completely
Make Required Affidavit
Mail or Deliver Report to:
Conservation Division
State Corporation Commission
211 No. Broadway
Wichita, Kansas

WELL PLUGGING RECORD

NORTH



Locate well correctly on above
Section Plat

SALINE County. Sec. 15 Twp. 16 Rge. 3W (E) (W)
Location as "NE/CNW&SW" or footage from lines SE SE SW
Lease Owner SPECTER PIPE & SUPPLY, INC
Lease Name SWEDLUND Well No. 1
Office Address Box 169, Russell, Kansas
Character of Well (completed as Oil, Gas or Dry Hole)
Date well completed 9-23-59 19
Application for plugging filed 1-31-66 19
Application for plugging approved 2-1-66 19
Plugging commenced MARCH, 2, 1966 19
Plugging completed MARCH, 11, 1966 19
Reason for abandonment of well or producing formation Depleted

If a producing well is abandoned, date of last production 19
Was permission obtained from the Conservation Division or its agents before plugging was commenced? Yes

Name of Conservation Agent who supervised plugging of this well GILBERT J. TOMAN, HOLYROOD, KANSAS
Producing formation Maquoketa Depth to top 3319' Bottom 3320' Total Depth of Well 3325' Feet
Show depth and thickness of all water, oil and gas formations.

OIL, GAS OR WATER RECORDS

CASING RECORD

FORMATION	CONTENT	FROM	TO	SIZE	PUT IN	PULLED OUT
				8 5/8"	306'	none
				5 1/2"	3320'	2845.18'

Describe in detail the manner in which the well was plugged, indicating where the mud fluid was placed and the method or methods used in introducing it into the hole. If cement or other plugs were used, state the character of same and depth placed, from feet to feet for each plug set.

Plugged, back with sand to 3300- feet, dumped 5- sacks cement.
Set a Rock Bridge at 200- feet, dumped 20- sacks cement.
Put ten sacks Cement on top.

RECEIVED
STATE CORPORATION COMMISSION

MAR 18 1966


CONSERVATION DIVISION
WICHITA, KANSAS

(If additional description is necessary, use BACK of this sheet)
Name of Plugging Contractor LYNCH CASING PULLING, COMPANY. NO. 457
Address R.Rt. 4 GREAT BEND, KANSAS

STATE OF Kansas COUNTY OF Russell, ss.
Specter Pipe & Supply, Inc. (employee of owner) or (owner or operator) of the above-described well, being first duly sworn on oath, says: That I have knowledge of the facts, statements, and matters herein contained and the log of the above-described well as filed and that the same are true and correct. So help me God.

(Signature) Morton J. Lynch President
Russell, Kansas (Address)

SUBSCRIBED AND SWORN to before me this 17th day of March, 1966
My commission expires May 7, 1968



Mildred Cassel
Notary Public.

WELL LOG BUREAU—KANSAS GEOLOGICAL SOCIETY
508 East Murdock, Wichita, Kansas

COPY


15-169-00110-60-00/

Company—ALFRED KOEHN
Farm—Swedlund No. 1

SEC. 15 T. 16 R. 3W
SE SR SW

Total Depth. 3325'
Comm. 9-14-59 Comp. 9-23-59
Shot or Treated.
Contractor. Melland Drig. Co.
Issued. 11-28-59

County Saline
KANSAS



CASING:

8 5/8" 306' cem w/340 sx.
5 1/2" 3320' cem w/50 sx.

Elevation. 1323' RB

Production. 25 BOPD

Figures Indicate Bottom of Formations.

surface soil & clay	15
sand	45
sand, shale & shells	65
shale & shells	232
dry drilling	306
Anhydrite	415
lime & shale	1045
shale & lime	1740
lime & shale	2730
shale & lime	2850
lime & shale	2905
lime w/chert	3025
lime & shale	3068
shale	3323
lime	3325
Total Depth	

TOPS: SCOUT
Maquoketa 3319

RECEIVED
STATE CORPORATION COMMISSION

FEB 1 1966

CONSERVATION DIVISION
Wichita, Kansas