

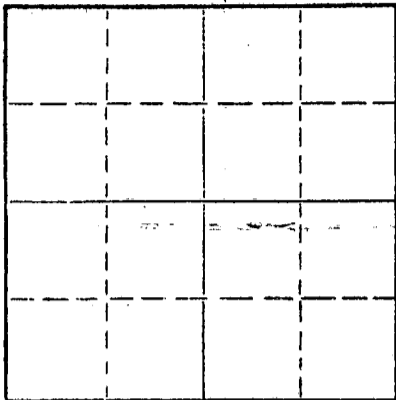
15-101-20145-00-00

STATE OF KANSAS  
STATE CORPORATION COMMISSION

Form CP-4

WELL PLUGGING RECORD

Give All Information Completely  
Make Required Affidavit  
Mail or Deliver Report to:  
Conservation Division  
State Corporation Commission  
P. O. Box 17027  
Wichita, Kansas 67217  
NORTH



Locate well correctly on above  
Section Plat

Lane \_\_\_\_\_ County, Sec. 14 Twp. 16 Rge. 28 (E) W (W)  
Location as "NE/CNW/SW" or footage from lines C SW SE  
Lease Owner Chief Drilling Co., Inc.  
Lease Name Ruby Ryan Well No. 1  
Office Address 905 Century Plaza, Wichita, Kansas 67202  
Character of Well (completed as Oil, Gas or Dry Hole) Dry Hole  
Date well completed 4/5/75 19  
Application for plugging filed Yes 4/7/75 19  
Application for plugging approved 4/7/75 19  
Plugging commenced 4/5/75 19  
Plugging completed 4/5/75 19  
Reason for abandonment of well or producing formation Dry Hole

If a producing well is abandoned, date of last production 19  
Was permission obtained from the Conservation Division or its agents before plugging was commenced? Yes

Name of Conservation Agent who supervised plugging of this well Gilbert Balphzar  
Producing formation \_\_\_\_\_ Depth to top \_\_\_\_\_ Bottom \_\_\_\_\_ Total Depth of Well 4588 Feet  
Show depth and thickness of all water, oil and gas formations.

OIL, GAS OR WATER RECORDS

CASING RECORD

FORMATION	CONTENT	FROM	TO	SIZE	PUT IN	PULLED OUT
		0	258'	8 5/8		

Describe in detail the manner in which the well was plugged, indicating where the mud fluid was placed and the method or methods used in introducing it into the hole. If cement or other plugs were used, state the character of same and depth placed, from \_\_\_\_\_ feet to \_\_\_\_\_ feet for each plug set.

Plugged through drill pipe @ 950' w/70 sacks ) 50/50 Pozmix  
Plugged through drill pipe @ 260' w/20 sacks ) 6% gel  
Plugged through drill pipe @ 40' w/10 sacks )

RECEIVED  
STATE CORPORATION COMMISSION  
APR 11 1975  
CONSERVATION DIVISION  
Wichita, Kansas

(If additional description is necessary, use BACK of this sheet)

Name of Plugging Contractor Chief Drilling Co., Inc.  
Address 905 Century Plaza, Wichita, Kansas 67202

STATE OF KANSAS COUNTY OF SEDGWICK, ss.  
Jim Robinson (employee of owner) or (owner or operator) of the above-described well, being first duly sworn on oath, says: That I have knowledge of the facts, statements, and matters herein contained and the log of the above-described well as filed and that the same are true and correct. So help me God.

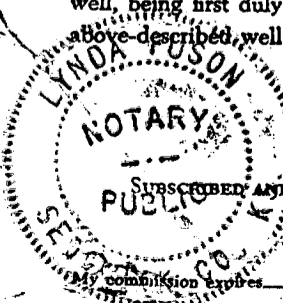
(Signature) Jim Robinson

905 Century Plaza, Wichita, KS. 67202 (Address)

SUBSCRIBED AND SWORN to before me this 10th day of April, 1975

Lynda Fuson  
Lynda Fuson Notary Public.

My commission expires December 30, 1978



WELL LOG

15-101-20145-00-00

CHIEF DRILLING CO., INC.  
905 Century Plaza  
Wichita, Kansas 67202

#1 RUBY RYAN  
C SW SE Sec. 14-16-28W  
Lane County, Kansas

CONTRACTOR: Company Tools  
CASING RECORD: Ran 252' used 28# casing (7 Jts) set @ 258'. Cemented w/175 sacks common quick set.

COMMENCED: 3-24-75  
COMPLETED: 4/5/75

FORMATION	FROM	TO	ELEVATIONS
Surface Hole	0	200	2691 Gr. 2694 D. F. 2696 K. B.
Shale & Sand	200	261	
Shale	261	1580	
Shale & Sand	1580	2063	
Shale	2108	3261	
Shale & Lime	3261	3568	
Lime	3568	3713	
Lime & Shale	3713	3826	
Lime	3826	4550	

FORMATION TOPS	
Anhydrite	2108 + 589
Heebner	3900 - 1204
Toronto	3920 - 1224
Lansing	3938 - 1242
Base K.C.	4261 - 1565
Marmaton	4280 - 1584
Ft. Scott	4442 - 1746
Cher. Sand	4511 - 1815
T.D.	4590

ELECTRIC LOG TOPS	
Anhydrite	2111 + 585
Base Anhy.	2146 + 550
Heebner	3898 - 1202
Toronto	3920 - 1224
Lansing	3936 - 1240
Base K.C.	4258 - 1562
Marmaton	4276 - 1580
Ft. Scott	4434 - 1738
Base Cher.	
Lime	4510 - 1814

RECEIVED  
STATE CORPORATION COMMISSION  
APR 8 1975  
CONSERVATION DIVISION  
Wichita, Kansas

STATE OF KANSAS, COUNTY OF SEDGWICK) ss:

I hereby certify that the above is a true and correct copy of the Driller's Log of the well drilled in the C SW SE Sec. 14-16-28W Lane County, Kansas, to the best of my knowledge and belief.


con't. on back

CHIEF DRILLING CO., INC.

Jim Robinson, Vice-President

Subscribed and sworn to before me this 7th day of April, 1975

My Commission Expires: December 30, 1978



Lynda Fuson  
Lynda Fuson, Notary Public

15-101-20145-00-00

ELECTRIC LOG TOPS con't.

Cong. Sand	4513 - 1817
Miss.	4549 - 1853
LOG T.D.	4588 - 1892

