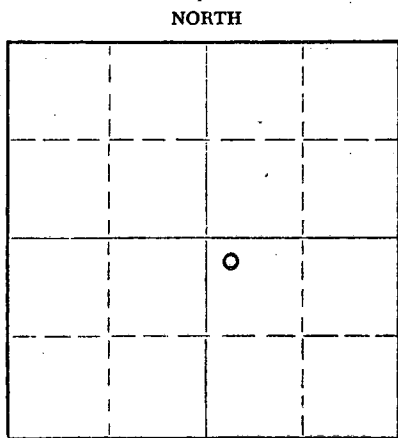


STATE OF KANSAS
STATE CORPORATION COMMISSION

Give All Information Completely
Make Required Affidavit
Mail or Deliver Report to:
Conservation Division
State Corporation Commission
211 No. Broadway
Wichita, Kansas

WELL PLUGGING RECORD

Ness County, Sec 19 Twp. 16S Rge 25 (E) (W)
Location as "NE/CNW/SW" or footage from lines NW NW SE
Lease Owner Sun Oil Company
Lease Name Horacek Well No. 1
Office Address Box 1348, Tulsa, Oklahoma
Character of Well (completed as Oil, Gas or Dry Hole) dryhole
Date well completed 12-13- 1958
Application for plugging filed 12-13- 1958
Application for plugging approved 12-13- 1958
Plugging commenced 12-13- 1958
Plugging completed 12-13- 1958
Reason for abandonment of well or producing formation



Locate well correctly on above Section Plat

If a producing well is abandoned, date of last production none 19
Was permission obtained from the Conservation Division or its agents before plugging was commenced? yes

Name of Conservation Agent who supervised plugging of this well A. D. Fabricius, Hill City, Kansas
Producing formation Depth to top Bottom Total Depth of Well Feet
Show depth and thickness of all water, oil and gas formations.

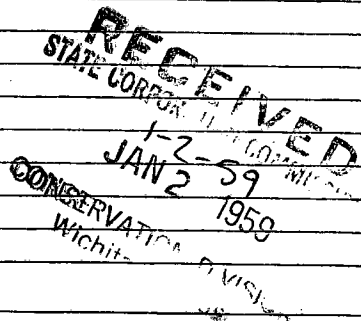
OIL, GAS OR WATER RECORDS

CASING RECORD

FORMATION	CONTENT	FROM	TO	SIZE	PUT IN	PULLED OUT
Dolomite	Salt water	4563	4600	8-5/8"	315'	none

Describe in detail the manner in which the well was plugged, indicating where the mud fluid was placed and the method or methods used in introducing it into the hole. If cement or other plugs were used, state the character of same and depth placed, from feet to feet for each plug set.

Used drill pipe to fill hole with mud to 600'; pushed down HOWCO plug and capped with 20 sax regular cement.
Used drill pipe to fill hole with mud to 310'; pushed down HOWCO plug and capped with 20 sax regular cement.
Used drill pipe to fill 8-5/8" surface casing to 90'; dumped mud to fill same to 40'; pushed down HOWCO plug and filled with 10 sax regular cement.



(If additional description is necessary, use BACK of this sheet)
Name of Plugging Contractor Prime Drilling Company
Address 814 Union Center, Wichita, Kansas

STATE OF OKLAHOMA, COUNTY OF TULSA, ss.
J. H. Allen (employee of owner) or (INDEPENDENT OPERATOR) of the above-described well, being first duly sworn on oath, says: That I have knowledge of the facts, statements, and matters herein contained and the log of the above-described well as filed and that the same are true and correct. So help me God.

(Signature) J. H. Allen
Box 1348, Tulsa, Oklahoma (Address)

SUBSCRIBED AND SWORN to before me this 31 day of December, 1958
My commission expires March 3, 1960
James E. McWhorter Notary Public.



PLUGGING
FILE SEC. 19 T. 16 R. 25 W.
BOOK PAGE 7 LINE 5

DRILLERS' LOG

SUN OIL COMPANY
Horacek No. 1
NW/4 NW/4 SE/4
Sec. 19, Twp. 16S, Rge. 25W
Ness County, Kansas

<u>FORMATION</u>	<u>FROM</u>	<u>TO</u>
Clay & shale	0	40
Sand & shale	40	320
Shale & lime	320	1387
Lime & shale	1387	1771
Limey shale	1771	1970
Lime	1970	2008
Shale	2008	2275
Lime & shale	2275	2370
Lime	2370	2610
Lime & shale	2610	3445
Lime w/sh. streaks	3445	3606
Topeka Lime	3606	3908
Lansing Lime	3908	4500
Conglomerate	4500	4530
Reworked Miss. Lime	4530	4554
Dolomite (salt water)	4554	4600
		T.D.

Drilling Commenced: 11-25-58
Drilling Completed: 12-13-58

8-5/8" set at 315' and cemented to surface with 250 sacks.

DST #1: T.D. 4562', packer 4535' open 45 min. rec. 15' mud, FP 10#-20# BHP 945#.

DST #2: T.D. 4600', packer 4563' open 1 1/2 hrs., rec. 390' muddy salt water, FP 72-196#, BHP 844#.

I hereby certify that the foregoing is a true and correct copy of the Horacek No. 1 well log as recorded on the books of Sun Oil Company, Tulsa, Oklahoma.

J. H. Allen

J. H. Allen


STATE OF OKLAHOMA)
) SS
COUNTY OF TULSA)

Subscribed and sworn to before me this 3/ day of December, 1958.

James E. McIntyre

Notary Public

My Commission Expires:
March 27 1960



RECEIVED
STATE CORPORATION COMMISSION

JAN 2 1959

CONSERVATION DIVISION

PLUGGING
FILE SEC. 19 T. 16 R. 25W
BOOK PAGE 7 LINE 5