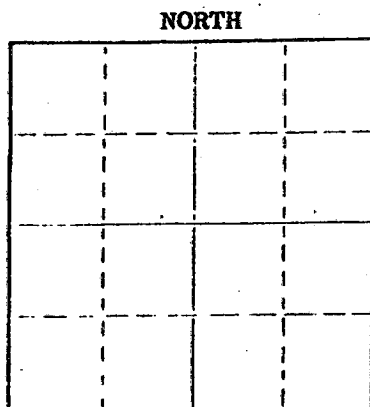


STATE OF KANSAS
STATE CORPORATION COMMISSION
CONSERVATION DIVISION
P. O. BOX 17027
WICHITA, KANSAS 67217

WELL PLUGGING RECORD
CONSERVATION DIVISION
Wichita, Kansas



Locate well correctly on above
Section Plat

15-100-20141-00-60
RECEIVED
STATE CORPORATION COMMISSION
02-25-1975
FEB 25 1975
FORM CP-4

Lane _____ County. Sec. 32 Twp. 18 Rge. 27 (E) W (W)
Location as "NE/CNW/SW" or footage from lines C SW NW
Lease Owner PETROLEUM INC.
Lease Name Erskin 'B' Well No. 1
Office Address 800 R. H. Garvey Bldg., Wichita, Kansas 67202
Character of Well (completed as Oil, Gas or Dry Hole) Dry Hole
Date well completed January 27, 1975 19
Application for plugging filed January 27, 1975 19
Application for plugging approved January 27, 1975 19
Plugging commenced January 27, 1975 19
Plugging completed January 27, 1975 19
Reason for abandonment of well or producing formation D. & A.

If a producing well is abandoned, date of last production 19
Was permission obtained from the Conservation Division or its agents before plugging was commenced? Yes

Name of Conservation Agent who supervised plugging of this well Gilbert Balthazor
Producing formation _____ Depth to top _____ Bottom _____ Total Depth of Well 4598 Feet
Show depth and thickness of all water, oil and gas formations.

OIL, GAS OR WATER RECORDS

CASING RECORD

FORMATION	CONTENT	FROM	TO	SIZE	PUT IN	PULLED OUT
	Surface Pipe		206'	8-5/8"	Yes	No

Describe in detail the manner in which the well was plugged, indicating where the mud fluid was placed and the method or methods used in introducing it into the hole. If cement or other plugs were used, state the character of same and depth placed, from _____ feet to _____ feet for each plug set.

1st plug @ 850' with 70 sacks

2nd plug @ 200' with 20 sacks

Plug and bridge @ 40' with 10 sacks

Complete 1:45 p.m. 1/27/75

(If additional description is necessary, use BACK of this sheet)

Name of Plugging Contractor SLAWSON DRILLING COMPANY, INC.
Address 408 One Twenty Building, Wichita, Kansas 67202

STATE OF Kansas COUNTY OF Sedgwick, ss.

James C. Romsberg

(employee of owner) or (owner or operator) of the above-described

well, being first duly sworn on oath, says: That I have knowledge of the facts, statements, and matters herein contained and the log of the above-described well as filed and that the same are true and correct. So help me God.

(Signature)

James C. Romsberg
408 One Twenty Building, Wichita 67202

(Address)


Subscribed and Sworn to before me this 7th day of February, 1975

My commission expires

January 17, 1977

Mary Lou Taylor

Notary Public.



15-101-20141-00-00

DRILLERS LOG

COMPANY: PETROLEUM, INC.
800 R. H. Garvey Building
Wichita, Kansas 67202

LEASE: ERSKIN 'B' No.1
C SW NW, Sec. 32-18-27W
Lane County, Kansas

CONTRACTOR: SLAWSON DRILLING COMPANY, INC.
408 One Twenty Building
Wichita, Kansas 67202

TOTAL DEPTH: 4598'

COMMENCED: January 20, 1975

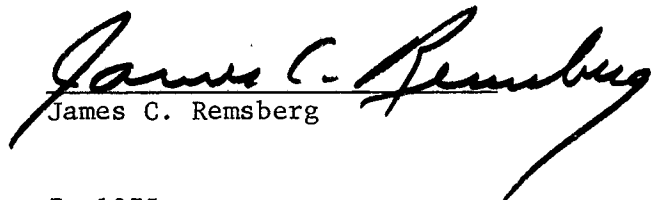
COMPLETED: January 29, 1975

CASING: 8-5/8" set at 206' with 150 sax cement


0' to 215'	Clay, Shale & Post Rock
215' to 1520'	Shale & Shells
1520' to 1965'	Sand - Shale
1965' to 2029'	Shale
2029' to 2062'	Anhydrite
2062' to 2432'	Shale & Shells
2432' to 2820'	Shale & Lime
2820' to 3760'	Lime & Shale
3760' to 3910'	Shale & Lime
3910 to 4150'	Lime and Shale
3150' to 4598'	Lime
4598'	RTD

STATE OF KANSAS
COUNTY OF SEDGWICK

I, James C. Remsberg, of the Slawson Drilling Company, Inc.
upon oath state that the above and foregoing is a true and correct copy of the
log of the Erskin 'B' No.1


James C. Remsberg

Subscribed and sworn to me on February 7, 1975.


Notary

My Commission expires January 17, 1977



RECEIVED
STATE CORPORATION COMMISSION
FEB 25 1975
02-25-1975
CONSERVATION DIVISION
Wichita, Kansas