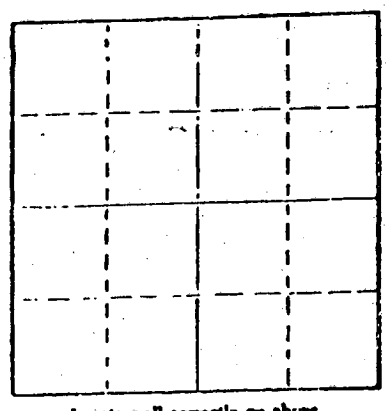


STATE OF KANSAS
STATE CORPORATION COMMISSION

WELL PLUGGING RECORD

Give All Information Completely
Make Required Affidavit
Mail or Deliver Report to
Conservation Division
State Corporation Comm.
245 North Water
Wichita, KS 67202

Lane _____ County. Sec. 22 Twp. 18S Rge. 27W E/W
Location as "NE/CNW/SW" or footage from lines _____
C NW SE
Lease Owner Bentley Oil & Gas Company
Lease Name Keuhn Well No. B-1
Office Address Box 5012, Wichita Falls, TX 76307
Character of Well (Completed as Oil, Gas or Dry Hole) _____
Dry Hole



Date Well completed 2-28 1986
Application for plugging filed 2-27 1986
Application for plugging approved 2-28 1986
Plugging commenced 2-28 1986
Plugging completed 2-28 1986
Reason for abandonment of well or producing formation _____
Dry
If a producing well is abandoned, date of last production 19 _____

Was permission obtained from the Conservation Division or its agents before plugging was commenced? Yes

Name of Conservation Agent who supervised plugging of this well CLAPP
Producing formation _____ Depth to top _____ Bottom _____ Total Depth of Well 4640
Show depth and thickness of all water, oil and gas formations.

OIL, GAS OR WATER RECORDS

CASING RECORD

FORMATION	CONTENT	FROM	TO	SIZE	PUT IN	PULLED OUT
		0	918	8.5/8		

Describe in detail the manner in which the well was plugged, indicating where the mud-fluid was placed and the method or methods used in introducing it into the hold. If cement or other plugs were used, state the character of same and depth placed, from _____ feet to _____ feet for each plug set.

PLUGGED:
50 sacks @ 2050
50 sacks @ 1350
40 sacks @ 930
10 sacks @ 40
15 sacks in rathole; 10 sacks in mousehole.
Completed @ 10:00 PM
2-28-86
Cemented by Halliburton


(If additional description is necessary, use BACK of this sheet)

Name of Plugging Contractor DaMac Drilling Inc.

STATE OF Kansas COUNTY OF Barton, ss.
Martha J. McKown (employee of owner) or (owner or operator)
of the above-described well, being first duly sworn on oath, says: That I have knowledge of the facts, statements, and matters herein contained and the log of the above-described well as filed and that the same are true and correct. So help me God.

(Signature) Martha J. McKown
Box 1164, Great Bend, Ks 67530
(Address)

SUBSCRIBED AND SWORN TO before me this 28 day of Feb., 1986



5-9-87

Carma Drehle
Notary Public.

STATE CORPORATION COMMISSION
MAR 17 1986
03-17-1984
CONSERVATION DIVISION
Wichita, Kansas

WELL LOG

COMPANY Bentley Oil & Gas Company

SEC. 22 T. 18S R. 27W

FARM Keuhn

NO. B-1

LOC. C NW SE


TOTAL DEPTH 4640

COUNTY Lane

COMM. 2-17-86

COMP. 2-28-86

CONTRACTOR DaMac Drilling Inc.



CASING 8 5/8" set @ 918

ELEVATION

PRODUCTION P&A

FIGURES INDICATE BOTTOM OF FORMATIONS

Surface Sand	0	487
Sand, Clay	487	1134
Sand, RedBed	1134	1750
RedBed, Shale	1750	2820
Lime, Shale	2820	4640 RTD

State of Kansas }
 County of Barton } ss

I, Martha J. McKown of DaMac Drilling Inc.


upon oath state the above and foregoing is a true and correct copy of the log of the Keuhn B-1 well.

Martha J. McKown

Subscribed and sworn to before me this 27th day of Feb. 19 86

My Commission Expires: 5-9-87

Carma Drehle
 NOTARY PUBLIC



MAR 17 1986
 03-17-1986
 CONSERVATION DIVISION
 Wichita Kansas