

STATE OF KANSAS
STATE CORPORATION COMMISSION
200 Colorado Derby Building
Wichita, Kansas 67202

WELL PLUGGING RECORD
K.A.R.-82-3-117

API NUMBER 15-101-21,592 0000

LEASE NAME Jasper 'L'

WELL NUMBER 2

1650 Ft. from S Section Line

3630 Ft. from E Section Line

SEC. 6 TWP. 16S RGE. 29 (E/W)

COUNTY Lane

Date Well Completed 7/12/91

Plugging Commenced 7/12/91

Plugging Completed 7/12/91

TYPE OR PRINT
NOTICE: Fill out completely
and return to Cons. Div.
office within 30 days.

LEASE OPERATOR N-B Company, Inc.

ADDRESS P. O. Box 506, Russell, KS 67665-0506

PHONE#(913) -483-5345 OPERATORS LICENSE NO. 6111

Character of Well D&A

(Oil, Gas, D&A, SWD, Input, Water Supply Well)

The plugging proposal was approved on 7-12-91 (date)

by Rick Lacy (KCC District Agent's Name).

Is ACO-1 filed? No If not, is well log attached? Yes

Producing Formation _____ Depth to Top _____ Bottom _____ T.D. 4436'

Show depth and thickness of all water, oil and gas formations.

OIL, GAS OR WATER RECORDS

CASING RECORD

RECEIVED
STATE CORPORATION COMMISSION

| Formation | Content | From | To | Size | Put in | Pulled out. |
|-----------|---------|------|----|--------|--------|--|
| | | | | 8-5/8" | 221' | III 18 1991 |
| | | | | | | CONSERVATION DIVISION Wichita, Kansas |

Describe in detail the manner in which the well was plugged, indicating where the mud fluid was placed and the method or methods used in introducing it into the hole. If cement or other plugs were used, state the character of same and depth placed, from feet to feet each set.

Mud laden fluid 4436'-2120' 10 sks cement @ 40'
50 sks cement @ 2120' 15 sks in rathole
80 sks cement @ 1400' 10 sks in mousehole
40 sks cement @ 250'

(If additional description is necessary, use BACK of this form.)

Name of Plugging Contractor Emphasis Oil Operations License No. 750

Address P. O. Box 506, Russell, KS 67665-0506

NAME OF PARTY RESPONSIBLE FOR PLUGGING FEES: N-B Company, Inc.

STATE OF KANSAS COUNTY OF RUSSELL, ss.

Kyle B. Branum (Employee of Operator) or (Operator) of above-described well, being first duly sworn on oath, says: That I have knowledge of the facts, statements, and matters herein contained and the log of the above-described well as filed that the same are true and correct, so help me God.

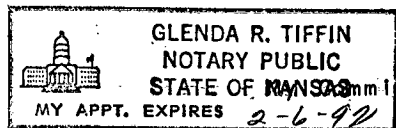
(Signature) [Signature]

Kyle B. Branum

(Address) Box 506, Russell, KS 67665-0506

SUBSCRIBED AND SWORN TO before me this 16th day of July, 19 91

Glenda R. Tiffin
Glenda R. Tiffin, Notary Public



Commission-Expires: 2-6-92

15-101-21592-00-00

EMPHASIS OIL OPERATIONS

P. O. BOX 506
RUSSELL, KS 67665

DRILLERS LOG

OPERATOR: N-B Company, Inc.
P. O. Box 506
Russell, Kansas 67665-0506

CONTRACTOR: Emphasis Oil Operations
Box 506
Russell, KS 67665

LEASE: Jasper 'L' WELL #2

LOCATION: SW NE SW
Section 6-16S-29W
Lane County, Kansas

ROTARY TOTAL DEPTH: 4436'

ELEVATION: 2696' K.B.

COMMENCED: 7/5/91

COMPLETED: 7/12/91

CASING: 8-5/8" @ 221' w/140 sks cement

STATUS: Dry Hole


DEPTHS & FORMATIONS

(All measurements from K.B.)

| | | | |
|--------------|-------|---------------------|-------|
| Sand & Shale | 224' | Lansing-Kansas City | 3765' |
| Cedar Hills | 1620' | Marmaton | 4120' |
| Anhydrite | 2078' | Myrick Station | 4274' |
| Red Bed | 2090' | Ft. Scott | 4310' |
| Shale | 2671' | Mississippi | 4407' |
| Lime & Shale | 3338' | R.T.D. | 4436' |

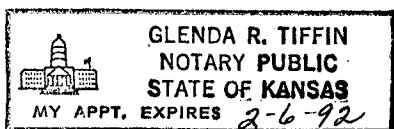
STATE OF KANSAS)
) ss
COUNTY OF RUSSELL)

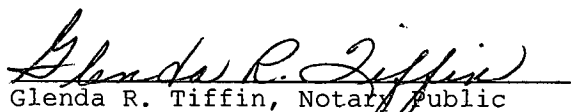
Kyle B. Branum, of Emphasis Oil Operations, states that the above and foregoing is a true and correct log of the above captioned well, to the best of his knowledge.


Kyle B. Branum

Subscribed and sworn to before me on July 16, 1991.

My commission expires: February 6, 1992.




Glenda R. Tiffin, Notary Public

RECEIVED
STATE CORPORATION COMMISSION

III 18 1991
07-18-1991
CONSERVATION DIVISION
Wichita, Kansas