


15-101-2036-00-00

STATE OF KANSAS  
STATE CORPORATION COMMISSION

WELL PLUGGING RECORD

Give All Information Completely  
Make Required Affidavit  
Mail or Deliver Report to  
Conservation Division  
State Corporation Comm.  
245 North Water  
Wichita, KS 67202

Lane \_\_\_\_\_ County. Sec. 13 Twp. 16S Rge. 20W E/W  
Location as "NE/CNW $\frac{1}{4}$ SW $\frac{1}{4}$ " or footage from lines \_\_\_\_\_  
NE NW SE  
Lease Owner Petroleum, Inc  
Lease Name Eaton "N" Well No. 1  
Office Address 300 W. Douglas, Suite 800, Wichita, Ks  
Character of Well (Completed as Oil, Gas or Dry Hole) \_\_\_\_\_  
Dry Hole  
Date Well completed \_\_\_\_\_ Dec. 15 19 78  
Application for plugging filed (verbally) \_\_\_\_\_ Dec. 15 19 78  
Application for plugging approved (verbally) \_\_\_\_\_ Dec. 15 19 78  
Plugging commenced \_\_\_\_\_ Dec. 15 19 78  
Plugging completed \_\_\_\_\_ Dec. 15 19 78  
Reason for abandonment of well or producing formation \_\_\_\_\_  
No commercial quantity of oil or gas encountered.  
If a producing well is abandoned, date of last production \_\_\_\_\_  
19 \_\_\_\_\_



Locate well correctly on above  
Section Plat

Was permission obtained from the Conservation Division or  
its agents before plugging was commenced? Yes

Name of Conservation Agent who supervised plugging of this well Leo Massey  
Producing formation \_\_\_\_\_ Depth to top \_\_\_\_\_ Bottom \_\_\_\_\_ Total Depth of Well 4510'  
Show depth and thickness of all water, oil and gas formations.

OIL, GAS OR WATER RECORDS

CASING RECORD

FORMATION	CONTENT	FROM	TO	SIZE	PUT IN	PULLED OUT

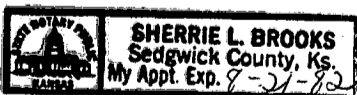
Describe in detail the manner in which the well was plugged, indicating where the mud fluid  
was placed and the method or methods used in introducing it into the hold. If cement or other  
plugs were used, state the character of same and depth placed, from \_\_\_\_\_ feet to  
\_\_\_\_\_ feet for each plug set.

T.D. 4510'  
Set 1st plug at 900' with 70 sacks  
2nd plug at 240' with 20 sacks  
3rd plug at 40' with 10 sacks  
2 sacks in rathole  
Cemented with 50/50 posmix, 6% gel.  
Plug was down at 4:00 a.m., 12-15-78.

(If additional description is necessary, use BACK of this sheet)

Name of Plugging Contractor Abercrombie Drilling, Inc.

STATE OF Kansas COUNTY OF Sedgwick, ss.  
Jack L. Partridge, Asst. Sec.-Treas. (employee of owner) or (owner or operator)  
of the above-described well, being first duly sworn on oath, says: That I have knowledge of  
the facts, statements, and matters herein contained and the log of the above-described well  
as filed and that the same are true and correct. So help me God.



(Signature) Jack L. Partridge  
801 Union Center, Wichita, Kansas  
(Address)

SUBSCRIBED AND SWORN TO before me this 18th day of December, 19 78

My commission expires 8-21-82.

Sherrie L. Brooks  
Sherrie L. Brooks Notary Public.

RECEIVED  
STATE CORPORATION COMMISSION

DEC 20 1978  
12-20-1978  
CONSERVATION DIVISION  
Wichita, Kansas

OPERATOR: Petroleum, Inc.  
 CONTRACTOR: Abercrombie Drilling, Inc.  
 WELL NAME: Eaton "N" #1  
 LOCATION: NE NW SE, Section 13-16S-20W  
 Lane County, Kansas  
 SPUD DATE: December 5, 1978  
 COMPLETION DATE: December 15, 1978

0	2070	Sand and shale
2070	2095	Shale and sand
2095	2127	Anhydrite
2127	2596	Shale and shells
2596	4060	Shale and lime
4060	4235	Lime
4235	4333	Shale and lime
4333	4345	Lime
4345	4454	Shale and lime
4454	4510	Lime
	4510	Rotary Total Depth

Spud hole at 5:30 p.m., December 5, 1978. Drilled 245' of 12 1/4" hole. Ran 6 joints of 8 5/8" - 24# new casing. Set at 239.90' with 165 sacks of common cement, 3% Ca.Cl., 2% gel. Cement did circulate. Plug was down at 7:45 a.m., December 6, 1978.

T.D. 4510'. Set 1st plug at 900' with 70 sacks, 2nd plug at 240' with 20 sacks, 3rd plug at 40' with 10 sacks, 2 sacks in rathole. Cemented with 50/50 posmix, 6% gel. Plug was down at 4:00 a.m., December 15, 1978.

SAMPLE TOPS:

Anhydrite 2095'  
 B/Anhydrite 2127'


STATE OF KANSAS )  
 ) ss  
 COUNTY OF SEDGWICK )

Jack L. Partridge, Assistant Secretary-Treasurer of Abercrombie Drilling, Inc. does hereby state that the above and foregoing is a true and correct copy of the log of the Eaton "N" #1, NE NW SE, Section 13-16S-20W, Lane County Kansas.

ABERCROMBIE DRILLING, INC.

BY Jack L. Partridge

Subscribed and sworn to before me, a Notary Public, in and for the county and state aforesaid, as of this 18th day of December, 1978.



My commission expires 8-21-82.

Sherrie L. Brooks  
 Sherrie Brooks, Notary Public  
 RECEIVED  
 STATE CORPORATION COMMISSION

DEC 20 1978  
 12-20-1978  
 CONSERVATION DIVISION  
 Wichita, Kansas