

15-101-20337-00-00

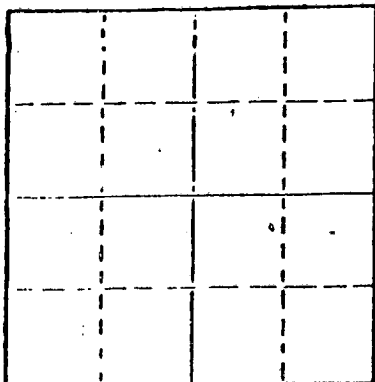
STATE OF KANSAS
STATE CORPORATION COMMISSION

WELL PLUGGING RECORD

Give All Information Completely
Make Required Affidavit
Mail or Deliver Report to
Conservation Division
State Corporation Comm.
245 North Water
Wichita, KS 67202

Lane _____ County, Sec. 2 Twp. 17 S Rge. 27 E/W
Location as "NE/CNW $\frac{1}{4}$ SW $\frac{1}{4}$ " or footage from lines _____
C $\frac{1}{2}$ NW NE NW

Lease Owner Abercrombie Drilling, Inc.
Lease Name Hagans "B" Well No. 1
Office Address 801 Union Center, Wichita, Kansas 67202
Character of Well (Completed as Oil, Gas or Dry Hole) _____
Dry Hole



Locate well correctly on above
Section Plat

Date Well completed Sept. 9 1978
Application for plugging filed (verbally) Sept. 9 1978
Application for plugging approved (verbally) Sept. 9 1978
Plugging commenced Sept. 9 1978
Plugging completed Sept. 9 1978

Reason for abandonment of well or producing formation _____
No commercial quantity of oil or gas encountered
If a producing well is abandoned, date of last production _____
19

Was permission obtained from the Conservation Division or
its agents before plugging was commenced? Yes

Name of Conservation Agent who supervised plugging of this well Leo Massey
Producing formation _____ Depth to top _____ Bottom _____ Total Depth of Well 4600'
Show depth and thickness of all water, oil and gas formations.

OIL, GAS OR WATER RECORDS

CASING RECORD

FORMATION	CONTENT	FROM	TO	SIZE	PUT IN	PULLED OUT

Describe in detail the manner in which the well was plugged, indicating where the mud fluid was placed and the method or methods used in introducing it into the hold. If cement or other plugs were used, state the character of same and depth placed, from _____ feet to _____ feet for each plug set.

Set 1st plug at 900' with 70 sacks
2nd plug at 215' with 20 sacks
3rd plug at 40' (solid bridge) with 10 sacks
Cemented with 50-50 posmix, 6% gel.

RECEIVED
STATE CORPORATION COMMISSION

SEP 13 1978

CONSERVATION DIVISION

(If additional description is necessary, use BACK of this form)

Name of Plugging Contractor Abercrombie Drilling, Inc.

STATE OF KANSAS COUNTY OF SEDGWICK, ss.

Jack L. Partridge, Ass't. Secretary-Treasurer (employee of owner) or (owner or operator) of the above-described well, being first duly sworn on oath, says: That I have knowledge of the facts, statements, and matters herein contained and the log of the above-described well as filed and that the same are true and correct. So help me God.

(Signature)

Jack L. Partridge


801 Union Center, Wichita, Kansas 67202
(Address)

12th day of September, 19 78

Sandra Richman

Sandra Richman Notary Public.

My Commission Expires July 21, 1979



IMPORTANT
Kans. Geo. Survey request
samples on this well.

KANSAS DRILLERS LOG

S. 2 T. 17 R. 27 ^{1/2} _W

Loc. NW NE NW

County Lane

API No. 15 — 101 — 20,337-00-00
County Number

Operator
Abercrombie Drilling, Inc.

Address
801 Union Center Wichita, Kansas 67202

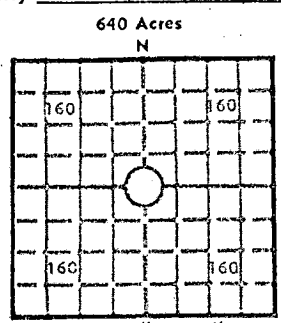
Well No. #1 Lease Name Hagans "B"

Footage Location
feet from (N) (S) line feet from (E) (W) line

Principal Contractor Abercrombie Drilling, Inc. Geologist Vic Reiserer

Spud Date August 30, 1978 Total Depth 4600' P.B.T.D. -----

Date Completed September 9, 1978 Oil Purchaser -----



Elev.: Gr. 2633

DF 2636 KB 2638

CASING RECORD

Report of all strings set — surface, intermediate, production, etc.

Purpose of string	Size hole drilled	Size casing set (in O.D.)	Weight lbs/ft.	Setting depth	Type cement	Socks	Type and percent additives
Surface	12 1/4"	8-5/8"	28#	218' KB	Common	160	3% CaCl 2% gel

LINER RECORD

PERFORATION RECORD

Top, ft.	Bottom, ft.	Sacks cement	Shots per ft.	Size & type	Depth interval

TUBING RECORD

Size	Setting depth	Packer set at

ACID, FRACTURE, SHOT, CEMENT SQUEEZE RECORD

Amount and kind of material used	Depth interval treated

RECEIVED
STATE CORPORATION COMMISSION

INITIAL PRODUCTION

SEP 13 1978

Date of first production _____ Producing method (flowing, pumping, gas lift, etc.) _____

CONSERVATION DIVISION
Wichita, Kansas

RATE OF PRODUCTION PER 24 HOURS	Oil	Gas	Water	Gas-oil ratio

Disposition of gas (vented, used on lease or sold) _____ Producing interval (s) _____

INSTRUCTIONS: As provided in KCC Rule 82-2-125, within 90 days after completion of a well, one completed copy of this Drillers Log shall be transmitted to the State Geological Survey of Kansas, 4150 Monroe Street, Wichita, Kansas 67209. Copies of this form are available from the Conservation Division, State Corporation Commission, 3830 So. Meridian (P.O. Box 17027), Wichita, Kansas 66217. Phone AC 316-522-2206. If confidential custody is desired, please note Rule 82-2-125. Drillers Logs will be on open file in the Oil and Gas Division, State Geological Survey of Kansas, Lawrence, Kansas 66044.

Operator
Abercrombie Drilling, Inc.

DESIGNATE TYPE OF COMP.: OIL, GAS,
DRY HOLE, SWDW, ETC.:
Dry Hole

Well No. 1

Lease Name Hagans "B"

S 2 T 17SR 27 W

WELL LOG

Show all important zones of porosity and contents thereof; cored intervals, and all drill-stem tests, including depth interval tested, cushion used, time tool open, flowing and shut-in pressures, and recoveries.

SHOW GEOLOGICAL MARKERS, LOGS RUN, OR OTHER DESCRIPTIVE INFORMATION.

FORMATION DESCRIPTION, CONTENTS, ETC.	TOP	BOTTOM	NAME	DEPTH
DST#1 (4184-4204) 30", 45", 60", 45". Fair blow. Rec. 2' oil, 238' water. IFP 32-53, IBHP 877, FFP 75-107, FBHP 1014.			SAMPLE TOPS:	
			Anhydrite	2060 (+ 578)
			B/Anhydrite	2095 (+ 543)
			Heebner	3900 (-1262)
			Toronto	3919 (-1281)
			Lansing	3937 (-1299)
Sand & shale	0	911	Stark Shale	4186 (-1548)
Sand	911	1014	B/KC	4304 (-1636)
Shale	1014	2060	Marmaton	4284 (-1646)
Anhydrite	2060	2095	Pawnee	4319 (-1681)
Shale	2095	2882	Fort Scott	4441 (-1803)
Shale & lime	2882	3326	Cherokee	4468 (-1830)
Lime & shale	3326	3620	Miss.	4560 (-1922)
Shale & lime	3620	3780		
Lime & shale	3780	3955		
Shale & lime	3955	4172	ELECTRIC LOG TOPS:	
Lime	4172	4600	Heebner	3890 (-1252)
Rotary Total Depth		4600	Toronto	3910 (-1272)
			Lansing	3928 (-1290)
			B/KC	4260 (-1622)
			Marmaton	4272 (-1634)
			Fort Scott	4435 (-1797)
			Miss.	4550 (-1912)
			Log T.D.	4593 (-1955)
			DTD	4600 (-1962)

USE ADDITIONAL SHEETS, IF NECESSARY, TO COMPLETE WELL RECORD.

Date Received

Jack L. Partridge
Signature

Jack L. Partridge, Ass't. Secretary-Treasurer

Title

September 12, 1978

Date