

15-101-20037-00-00

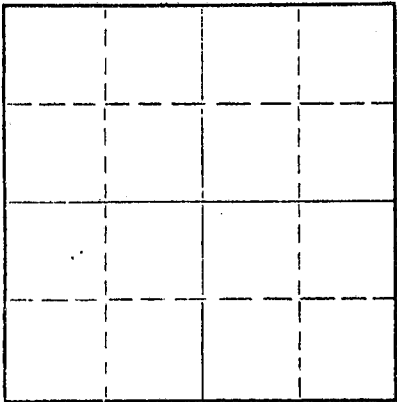
STATE OF KANSAS  
STATE CORPORATION COMMISSION

Form CP-4

Give All Information Completely  
Make Required Affidavit  
Mail or Deliver Report to:  
Conservation Division  
State Corporation Commission  
212 No. Market  
Wichita, Kansas 67202

WELL PLUGGING RECORD

Lane \_\_\_\_\_ County. Sec. 6 Twp. 17S Rge. 27W (X) \_\_\_\_\_ (W) \_\_\_\_\_  
Location as "NE/CNW/SW" or footage from lines. C NW NW  
Lease Owner Patrick Petroleum Corporation  
Lease Name Schmieg Estate Well No. 1  
Office Address 330 Page Court, 220 West Douglas, Wichita, Kansas 67202  
Character of Well (completed as Oil, Gas or Dry Hole) Dry Hole  
Date well completed 6-27-72 19\_\_\_\_  
Application for plugging filed 6-27-72 19\_\_\_\_  
Application for plugging approved 6-27-72 19\_\_\_\_  
Plugging commenced 6-27-72 19\_\_\_\_  
Plugging completed 6-27-72 19\_\_\_\_  
Reason for abandonment of well or producing formation \_\_\_\_\_  
commercial quantities of oil not found  
If a producing well is abandoned, date of last production \_\_\_\_\_ 19\_\_\_\_  
Was permission obtained from the Conservation Division or its agents before plugging was commenced? yes



Locate well correctly on above  
Section Plat

Name of Conservation Agent who supervised plugging of this well W. R. Nichols - Morland, Kansas  
Producing formation \_\_\_\_\_ Depth to top \_\_\_\_\_ Bottom \_\_\_\_\_ Total Depth of Well 4665 Feet  
Show depth and thickness of all water, oil and gas formations.

OIL, GAS OR WATER RECORDS

CASING RECORD

FORMATION	CONTENT	FROM	TO	SIZE	PUT IN	PULLED OUT
				8 5/8"	285'	

Describe in detail the manner in which the well was plugged, indicating where the mud fluid was placed and the method or methods used in introducing it into the hole. If cement or other plugs were used, state the character of same and depth placed, from \_\_\_\_\_ feet to \_\_\_\_\_ feet for each plug set.


1st plug at 925' w/ 60 sx., 50/50 posmix, 6% gel.  
2nd plug at 310' w/ 20 sx.  
Mudded back to 45' set solid bridge w/ 10 sx.

RECEIVED  
STATE CORPORATION COMMISSION  
JUL 7 1972  
CONSERVATION DIVISION  
Wichita, Kansas

(If additional description is necessary, use BACK of this sheet)  
Name of Plugging Contractor Rains & Williamson Oil Co., Inc.  
Address 435 Page Court, 220 West Douglas, Wichita, Kansas 67202

STATE OF Kansas, COUNTY OF Sedgwick, ss.  
Wilson Rains, President of Rains & Williamson Oil Co., Inc. (employee of owner) or, (owner or operator) of the above-described well, being first duly sworn on oath, says: That I have knowledge of the facts, statements, and matters herein contained and the log of the above-described well as filed and that the same are true and correct. So help me God.

(Signature) Wilson Rains  
435 Page Court, 220 W. Douglas, Wichita, Kansas 67202  
(Address)



Subscribed and sworn to before me this 29th day of June, 1972  
Juanita M. Green  
Notary Public.

15-101-20037-00-00

# WELL LOG

COMPANY Patrick Petroleum Corporation

SEC. 6 T. 17S R. 27W  
LOC. C NW NW

FARM Schmiege Estate NO. 1


RIG. NO. 5

TOTAL DEPTH 4665

COUNTY Lane  
KANSAS

COMM. 6-16-72

COMP. 6-27-72



CONTRACTOR Rains & Williamson Oil Co., Inc.

CASING

20	10
15	8 5/8" @ 285' w/ 175 sx., 2% gel, 3% cc.
12	6
13	5

ELEVATION

PRODUCTION

FIGURES INDICATE BOTTOM OF FORMATIONS

Surface Clay and Shale	290
Shale	1564
Blaine Anhydrite	1575
Sand	1865
Shale	2125
Anhydrite	2155
Shale	2600
Lime and Shale	2775
Lime	2910
Lime and Shale	3620
Lime	4665
<u>Rotary Total Depth</u>	<u>4665</u>

RECEIVED  
STATE CORPORATION COMMISSION  
JUL 7 1972  
CONSERVATION DIVISION  
Wichita, Kansas

State of Kansas }  
County of Sedgwick } ss:

I, Wilson Rains, President of the Rains & Williamson Oil Co., Inc. ~~Company~~

upon oath state that the above and foregoing is a true and correct copy of the log of the Schmiege Estate #1 well.

Wilson Rains  
Wilson Rains

Juanita M. Green  
NOTARY PUBLIC  
Juanita M. Green



October 4, 1975