

15-101-20477-00-00

STATE OF KANSAS
STATE CORPORATION COMMISSION

WELL PLUGGING RECORD

Give All Information Completely
Make Required Affidavit
Mail or Deliver Report to
Conservation Division
State Corporation Comm.
245 North Water
Wichita, KS 67202

Lane _____ County, Sec. 5 Twp. 17 Rge. 27 EXW
Location as "NE/CNW $\frac{1}{4}$ /SW $\frac{1}{4}$ " or footage from lines _____
NE NE SW

Lease Owner Dane G Hansen Trust
Lease Name Miller "A" Well No. _____

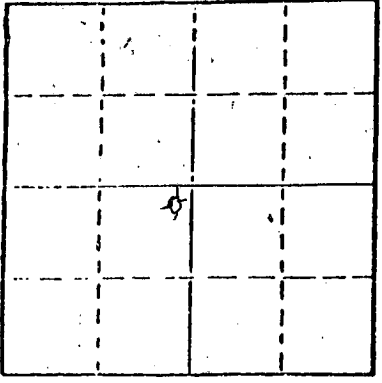
Office Address P O Box 187, Logan, KS 67646
Character of Well (Completed as Oil, Gas or Dry Hole) _____
Dry Hole

Date Well completed 8/15/80 19
Application for plugging filed 8/15/80 19
Application for plugging approved 8/15/80 19
Plugging commenced 8/15/80 19
Plugging completed 8/15/80 19
Reason for abandonment of well or producing formation _____

Too low structurally
If a producing well is abandoned, date of last production _____ 19

Was permission obtained from the Conservation Division or its agents before plugging was commenced? Yes

Name of Conservation Agent who supervised plugging of this well Gilbert Balthazor
Producing formation _____ Depth to top _____ Bottom _____ Total Depth of Well 4266
Show depth and thickness of all water, oil and gas formations.



Locate well correctly on above Section Plat

OIL, GAS OR WATER RECORDS

CASING RECORD

FORMATION	CONTENT	FROM	TO	SIZE	PUT IN	PULLED OUT
				8 5/8"	298.83	None

Describe in detail the manner in which the well was plugged, indicating where the mud fluid was placed and the method or methods used in introducing it into the hold. If cement or other plugs were used, state the character of same and depth placed, from _____ feet to _____ feet for each plug set.

Filled with heavy mud to 850'. Set plug. Put in 70 sxs cement. Filled w/heavy mud to 300'. Set plug. Put in 20 sxs cement. Filled with heavy mud to 40'. Set plug. Filled to top w/10 sxs cement, 50-50 Poz, 6% Gel

(If additional description is necessary, use BACK of this sheet)

Name of Plugging Contractor C-G DRILLING CO., INC.

STATE OF Kansas COUNTY OF Sedgwick, ss.
G F Galloway (~~employee of owner~~) or (owner or operator)

f the above-described well, being first duly sworn on oath, says: That I have knowledge of he facts, statements, and matters herein contained and the log of the above-described well s filed and that the same are true and correct. So help me God:


(Signature) [Signature]

1107 Douglas Bldg, Wichita, KS 67202
(Address)

SUBSCRIBED AND SWORN TO before me this 20th day of August, 1980

Debra L Heersche
Debra L Heersche Notary Public.

y commission expires March 3, 1984



KANSAS DRILLERS LOG

S. 5 T. 17 R. 27 W

API No. 15 — 101 — 20477-00-00
 County Number

Loc. NE NE SW

County Lane

Operator
Dane G Hansen Trust

Address
P o Box 187, Logan, KS 67646

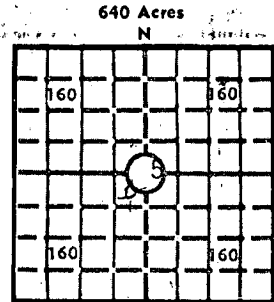
Well No. Lease Name
Miller "A"

Footage Location
330 feet from (N) line 330 feet from (E) line

Principal Contractor Geologist
C-G DRILLING CO., INC. Jerry Jespersen

Spud Date Total Depth P.B.T.D.
8/5/80 4266'

Date Completed Oil Purchaser
8/15/80



Elev.: Gr. _____

DF _____ KB 2663'

CASING RECORD

Report of all strings set — surface, intermediate, production, etc.

Purpose of string	Size hole drilled	Size casing set (in O.D.)	Weight lbs/ft.	Setting depth	Type cement	Sacks	Type and percent additives
SURFACE	12 1/4"	8 5/8"	24#	304'	Common	180	2% Gel 3% CC

LINER RECORD

PERFORATION RECORD

Top, ft.	Bottom, ft.	Sacks cement	Shots per ft.	Size & type	Depth interval

TUBING RECORD

Size	Setting depth	Packer set at

ACID, FRACTURE, SHOT, CEMENT SQUEEZE RECORD

Amount and kind of material used	Depth interval treated

RECEIVED
 STATE CORPORATION COMMISSION
 AUG 28 1980

INITIAL PRODUCTION

Date of first production Producing method (flowing, pumping, gas lift, etc.)

CONSERVATION DIVISION
 Wichita, Kansas

RATE OF PRODUCTION PER 24 HOURS	Oil	Gas	Water	Gas-oil ratio
	bbls.	MCF	bbls.	CFPB

Disposition of gas (vented, used on lease or sold) Producing interval (s)

INSTRUCTIONS: As provided in KCC Rule 82-2-125, within 90 days after completion of a well, one completed copy of this Drillers Log shall be transmitted to the State Geological Survey of Kansas, 4150 Monroe Street, Wichita, Kansas 67209. Copies of this form are available from the Conservation Division, State Corporation Commission, 3830 So. Meridian (P.O. Box 17027), Wichita, Kansas 66217. Phone AC 316-522-2206. If confidential custody is desired, please note Rule 82-2-125. Drillers Logs will be on open file in the Oil and Gas Division, State Geological Survey of Kansas, Lawrence, Kansas 66044.

15-101-20477-00-00

Operator
Dane G Hansen Trust

DESIGNATE TYPE OF COMP.: OIL, GAS,
DRY HOLE, SWDW, ETC.:
Dry Hole

Well No. Lease Name
Miller "A"

S 5 T 17 R 2 ~~W~~

WELL LOG

Show all important zones of porosity and contents thereof; cored intervals, and all drill-stem tests, including depth interval tested, cushion used, time tool open, flowing and shut-in pressures, and recoveries.

SHOW GEOLOGICAL MARKERS, LOGS RUN, OR OTHER DESCRIPTIVE INFORMATION.

FORMATION DESCRIPTION, CONTENTS, ETC.

TOP

BOTTOM

NAME

DEPTH

SHALE & SAND

0

4266

ANHYDRITE

2077

+586

DST #1: 3998-4045' 15-45-30-45
REC 660' S/WTR, IBHP 1137#, FBHP
1137#, IFP 54#, FFP 347#

DST #2: 4105-4135' 15-45-15-45
REC 15' MUD, IBHP 1126#, FBHP
1087#, IFP 30#, FFP 40#

DST #3: 4139-4190' 15-45-90-45 REC
110' M/WTR, IBHP 1002#, FBHP 651#, IFP 54#
FFP 87#

DST #4: 4203-4225' 15-45-30-45
REC 943' S/WTR, IBHP 927#, FBHP
906#, IFP 229#, FFP 458#

USE ADDITIONAL SHEETS, IF NECESSARY, TO COMPLETE WELL RECORD.

Date Received

Debra Heersche

Signature

Debra Heersche, Office Mgr

Title

8/25/80

Date