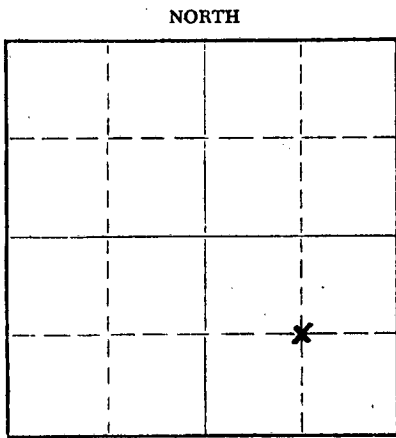


WELL PLUGGING RECORD

Give All Information Completely  
Make Required Affidavit  
Mail or Deliver Report to:  
Conservation Division  
State Corporation Commission  
211 No. Broadway  
Wichita, Kansas

Kearny County, Sec. 30 Twp. 23 Rge. 38 (W)

Location as "NE/CNW/SW" or footage from lines C SE 1/4  
Lease Owner Kansas-Nebraska Natural Gas Company, Inc.  
Lease Name Palmer Well No. B-1  
Office Address Hastings, Nebraska  
Character of Well (completed as Oil, Gas or Dry Hole) Dry hole  
Date well completed July 16 1956  
Application for plugging filed November 20 1956  
Application for plugging approved November 21 1956  
Plugging commenced November 27 1956  
Plugging completed November 28 1956  
Reason for abandonment of well or producing formation Would not produce commercial quantity of gas  
If a producing well is abandoned, date of last production None 19  
Was permission obtained from the Conservation Division or its agents before plugging was commenced? Yes



Name of Conservation Agent who supervised plugging of this well Mr. Merle Rives  
Producing formation Depth to top Bottom Total Depth of Well 2632 Feet  
Show depth and thickness of all water, oil and gas formations.

OIL, GAS OR WATER RECORDS

CASING RECORD

FORMATION	CONTENT	FROM	TO	SIZE	PUT IN	PULLED OUT
Herrington	Water	2512	2528	8 5/8	292'	0
Krider	Water	2545	2555	5 1/2	2631'	1814'
Krider	Water	2555	2562			
Winfield	Water	2600	2611			


Describe in detail the manner in which the well was plugged, indicating where the mud fluid was placed and the method or methods used in introducing it into the hole. If cement or other plugs were used, state the character of same and depth placed, from feet to feet for each plug set.

Plugged back with crushed rock to 2500', dumped 5 sax cement @ 2500' with dump bailer. Top of cement 2465'. Pumped in 15 sax gel-mud by Halliburton, filled hole with mud to 284', set rock bridge, dumped 20 sacks cement. Top of cement 220'. Filled hole with mud to 40', set rock bridge, dumped 10 sax cement for cap.

(If additional description is necessary, use BACK of this sheet)  
Name of Plugging Contractor Miller Casing Pulling Company  
Address Great Bend, Kansas

STATE OF Nebraska COUNTY OF Adams ss.  
Mr. S. D. Ford, Jr. (employee of owner) or (owner or operator) of the above-described well, being first duly sworn on oath, says: That I have knowledge of the facts, statements, and matters herein contained and the log of the above-described well as filed and that the same are true and correct. So help me God.

(Signature) S. D. FORD, JR.  
Hastings, Nebraska (Address)



PLUGGING  
FILE SEC 30 T 23 R 38 W  
BOOK PAGE 118 LINE 32

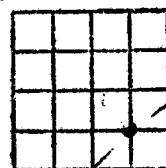
WELL LOG BUREAU—KANSAS GEOLOGICAL SOCIETY  
508 East Murdock, Wichita, Kansas

Company- KANSAS-NEBRASKA NATURAL GAS CO., INC.  
Farm- Palmer "B" No. 1

SEC. 30 T. 23 R. 38W  
C SE/4

Total Depth. 2632  
Comm. 7-12-56 Comp. 7-16-56  
Shot or Treated.  
Contractor. Bennett & Roberts Drig Co.  
Issued. 10-20-56

County Kearny  
KANSAS



Elevation. 3326 R.B.

Production. Dry

CASING:

8 5/8" 292' cem w/175 sx.  
5 1/2" 2631' cem w/200 sx.

Figures indicate Bottom of Formations.

surface clay	20
sand, gravel, shale	200
shale	210
shale, shells	255
shale blue	292
shale blue & gray	570
sand	630
shale, sand streaks	825
red bed, shale	1330
anhydrite	1360
shale, lime	2632
Total Depth	

Tops: Scout	
Herrington	2510
Krider	2541

PLUGGING STATE CORPORATION COMMISSION  
FILE SEC 30 T. 23 R. 38W  
BOOK PAGE 118 LINE 33  
NOV 23 1956  
CONSERVATION DIVISION  
Wichita, Kansas