


STATE OF KANSAS  
STATE CORPORATION COMMISSION

WELL PLUGGING RECORD

Give All Information Completely  
Make Required Affidavit  
Mail or Deliver Report to:  
Conservation Division  
State Corporation Commission  
211 No. Broadway  
Wichita, Kansas

NORTH



Locate well correctly on above  
Section Plat

Kearney County, Sec 29 Twp. 21S Rge. 35W (E) (W)  
Location as "NE/CNW/SW" or footage from lines C NW NW  
Lease Owner Shallow Water Refining Co.  
Lease Name Hullman Well No. 1  
Office Address Box 11320, Kansas City, Mo. 64112  
Character of Well (completed as Oil, Gas or Dry Hole) Dry Hole  
Date well completed 2-20-66 19  
Application for plugging filed 2-20-66 19  
Application for plugging approved 2-20-66 19  
Plugging commenced 2-20-66 19  
Plugging completed 2-20-66 19  
Reason for abandonment of well or producing formation Dry Hole

If a producing well is abandoned, date of last production 19  
Was permission obtained from the Conservation Division or its agents before plugging was commenced? yes

Name of Conservation Agent who supervised plugging of this well Ed Eaves, Sublette, Kansas  
Producing formation \_\_\_\_\_ Depth to top \_\_\_\_\_ Bottom \_\_\_\_\_ Total Depth of Well 4700 Feet  
Show depth and thickness of all water, oil and gas formations.

OIL, GAS OR WATER RECORDS

CASING RECORD

FORMATION	CONTENT	FROM	TO	SIZE	PUT IN	PULLED OUT
				8 5/8"	403'	none

Describe in detail the manner in which the well was plugged, indicating where the mud fluid was placed and the method or methods used in introducing it into the hole. If cement or other plugs were used, state the character of same and depth placed, from \_\_\_\_\_ feet to \_\_\_\_\_ feet for each plug set.

Pushed Plug to 450' put in 35 sacks cement through drill pipe  
Filled hole with mud to 45', set plug and added 15 sacks cement

RECEIVED  
STATE CORPORATION COMMISSION

FEB 24 1966

CONSERVATION DIVISION  
Wichita, Kansas

(If additional description is necessary, use BACK of this sheet)

Name of Plugging Contractor Leben Drilling, Inc.  
Address Box 486, Great Bend, Kansas 67530

STATE OF KANSAS, COUNTY OF BARTON, ss.


Leslie Kite (employee of owner) or (owner or operator) of the above-described well, being first duly sworn on oath, says: That I have knowledge of the facts, statements, and matters herein contained and the log of the above-described well as filed and that the same are true and correct. So help me God.

(Signature)

Leslie Kite

P. O. Box 486, Great Bend, Kansas  
(Address)

SUBSCRIBED AND SWORN TO before me this 22nd day of February, 1966



My commission expires April 1, 1967

Ulanda Nichols  
Notary Public.

15-093-30060-0000

DRILLER'S LOG

COMPANY: Shallow Water Refining Co.  
 CONTRACTOR: LEBEN DRILLING, INC.  
 FARM: HULLMAN #1  
 LOCATION: C NW NW Sec. 29-21S-35W  
 KEARNEY COUNTY, KANSAS  
 COMMENCED: 2-5-66  
 COMPLETED: 2-20-66

-----

0	50	Surface Clay, Sand
50	150	Post Rock, Shale
150	1420	Shale
1420	1830	Shale, Shells
1830	2215	Shale, Shells, Redbed
2215	2231	Anhydrite
2231	2390	Shale
2390	2500	Shale, Shells
2500	2600	Shale, Lime Streaks
2600	2655	Shale, Lime
2655	2726	Lime, Shale
2726	2820	Shale, Lime
2820	3610	Lime, Shale
3610	3911	Chalky Lime, Shale
3911	4700	Lime
	<u>4700</u>	<u>RTD - D. &amp; A.</u>

-----

Set 8 5/8" used surface casing @ 403' with 300 sacks Posmix 3% HA5


-----

I, Leslie Kite, do hereby certify that the above and foregoing is a true and correct copy of the log of the Hullman #1 well, located C NW NW of Section 29, Township 21 South, Range 35 West, Kearney County, Kansas, as reflected by the records of Leben Drilling, Inc.

Leslie Kite  
 Leslie Kite

STATE OF KANSAS )  
 ) SS  
 COUNTY OF BARTON)

Subscribed and sworn to and before me, a Notary Public, in and for Barton County, Kansas, this 22nd day of February, 1966.



Ulanda Nichols  
 Ulanda Nichols

My Commission Expires:  
 April 1, 1967

**RECEIVED**  
 STATE CORPORATION COMMISSION

FEB 24 1966

CONSERVATION DIVISION  
 Wichita, Kansas