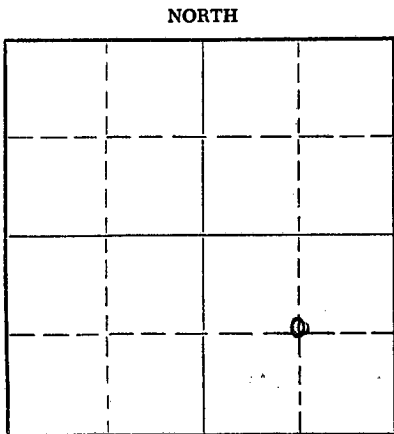


Give All Information Completely
Make Required Affidavit
Mail or Deliver Report to:
Conservation Division
State Corporation Commission
800 Bittling Building
Wichita, Kansas

WELL PLUGGING RECORD

Kearny County, Sec. 29 Twp. 21 Rge. 35 (E) (W)

Location as "NE/CNW/SW" or footage from lines CSE
Lease Owner Nathan Appleman
Lease Name Lingelbach Well No. 1
Office Address 665 Fifth Ave., New York 22, New York
Character of Well (completed as Oil, Gas or Dry Hole) Dry hole
Date well completed July 10 19 54
Application for plugging filed July 23, 19 54
Application for plugging approved July 24, 19 54
Plugging commenced August 11, 19 54
Plugging completed August 19, 19 54
Reason for abandonment of well or producing formation Dry hole



Locate well correctly on above Section Plat

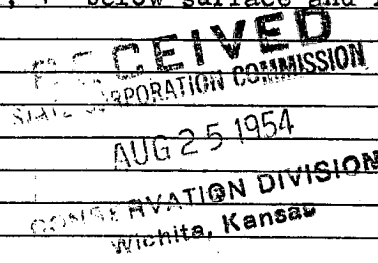
If a producing well is abandoned, date of last production 19
Was permission obtained from the Conservation Division or its agents before plugging was commenced? yes

Name of Conservation Agent who supervised plugging of this well M. A. Rives
Producing formation Hugoton Depth to top 2676 Bottom 28489' Total Depth of Well 28489' Feet
Show depth and thickness of all water, oil and gas formations.

OIL, GAS OR WATER RECORDS				CASING RECORD		
FORMATION	CONTENT	FROM	TO	SIZE	PUT IN	PULLED OUT
Ogalla	water	0	210'	8 5/8"	276'	none
Permian	shale, lime	210'	28490'	20 5/21/2"	2680'	1350'

Describe in detail the manner in which the well was plugged, indicating where the mud fluid was placed and the method or methods used in introducing it into the hole. If cement or other plugs were used, state the character of same and depth placed, from _____ feet to _____ feet for each plug set.

Sand from 2660' to 2849'
Cement from 2560' to 2600'
Mud from 255' to 2560'
Halliburton plug @ 255'
Cement from 40' to 255'
Halliburton plug @ 40'
Cement from 4' to 40' bottom of cellar
Cut off 8 5/8" @ bottom of cellar, 4' below surface and filled cellar with dirt.




(If additional description is necessary, use BACK of this sheet)
Name of Plugging Contractor Forbes Casing Pulling Company
Address P.O. Box 221, Great Bend, Kansas.

STATE OF Kansas, COUNTY OF Finney, ss.
_____(employee of owner) or (owner or operator) of the above-described well, being first duly sworn on oath, says: That I have knowledge of the facts, statements, and matters herein contained and the log of the above-described well as filed and that the same are true and correct. So help me God.

(Signature) [Signature]
Garden City, Kansas
(Address)

SUBSCRIBED AND SWORN to before me this 24 day of August, 19 54
My commission expires 7-19-1957
Luava Galightly
Notary Public.



N. APPLEMAN COMPANY

Lingelbach #1

Section 28-21-35

Kearny County, Kansas

Driller's Log

0 - 185'	Clay, sand and shells
185 - 210'	Sand and shells
210 - 278'	Shale
278 - 775'	Sand and shale
775 - 1680'	Shale, red bed
1680 - 1880'	Red bed, lime and shale
1880 - 2030'	Shale, lime
2030 - 2255'	Shale, red bed
2255 - 2470'	Shale
2470 - 2685'	Shale and lime
2685 - 2849'	Lime and shale
T.D. - 2849'	

RECEIVED
 STATE CONSERVATION COMMISSION
 SEP 25 1977
 CONSERVATION DIVISION
 Wichita, Kansas

Drillers: F. Slograve, D. Edwards, J. Hedd,
 Mack R. Bull and Tracy Jeter

PLUGGING
 FILE SEC 29 T 21 R 354
 BOOK PAGE 1 LINE 2