


STATE OF KANSAS
STATE CORPORATION COMMISSION
CONSERVATION DIVISION
P. O. BOX 17027
WICHITA, KANSAS 67217

FORM CP-4

WELL PLUGGING RECORD



Locate well correctly on above Section Plot

Kearny County, Sec. 9 Twp. 21S Rge. 35 (E) W (W)
Location as "NE/CNWxSWx" or footage from lines SE SW
Lease Owner Abercrombie Drilling, Inc.
Lease Name Pfeiffer Well No. 2
Office Address 801 Union Center, Wichita, Kansas 67202
Character of Well (completed as Oil, Gas or Dry Hole) Dry Hole
Date well completed July 22 1976
Application for plugging filed July 22 1976
Application for plugging approved July 22 1976
Plugging commenced July 22 1976
Plugging completed July 22 1976
Reason for abandonment of well or producing formation Commercial quantities of oil not found
If a producing well is abandoned, date of last production 19
Was permission obtained from the Conservation Division or its agents before plugging was commenced? Yes

Name of Conservation Agent who supervised plugging of this well Leo Massey
Producing formation _____ Depth to top _____ Bottom _____ Total Depth of Well 5010
Show depth and thickness of all water, oil and gas formations.

OIL, GAS OR WATER RECORDS				CASING RECORD		
FORMATION	CONTENT	FROM	TO	SIZE	PUT IN	PULLED OUT
				8 5/8"	365'	None

Describe in detail the manner in which the well was plugged, indicating where the mud fluid was placed and the method or methods used in introducing it into the hole. If cement or other plugs were used, state the character of same and depth placed, from _____ feet to _____ feet for each plug set.

Plugged w/ 70 sx. 50/50 pos. @ 720'
20 sx. @ 300'
10 sx. on solid bridge @ 40'
2 sx. in rathole


RECEIVED
STATE CORPORATION COMMISSION
SEP 20 1976
CONSERVATION DIVISION
WICHITA, KANSAS

Name of Plugging Contractor _____
Address _____

STATE OF KANSAS COUNTY OF SEDGWICK ss.
Wilson Rains (employee of owner) or (owner or operator) of the above-described well, being first duly sworn on oath, says: That I have knowledge of the facts, statements, and matters herein contained and the log of the above-described well as filed and that the same are true and correct. So help me God.

(Signature) Wilson Rains
220 West Douglas, Wichita, Kansas 67202
(Address)

Subscribed and sworn to before me this 26 day of July 1976
My commission expires 10-4-79
Juanita M. Green Notary Public.



WELL LOG

15-093-20322-0000

COMPANY Abercrombie Drilling, Inc.

SEC. 9 T. 21S R. 35W

FARM Pfeiffer NO. 2

LOC. SE SW


RID. NO. 2

TOTAL DEPTH 5010'

COUNTY Kearny KANSAS

COMM. 7-8-76

COMP. 7-22-76



CONTRACTOR Rains & Williamson Oil Co., Inc.

CASING

20
15
12
13

10
8 5/8" set @ 365' w/ 10' landing
6 jt. Cemented w/ 250 sx. common + 3%
5 cc, + 2% gel.

ELEVATION

PRODUCTION D & A

FIGURES INDICATE BOTTOM OF FORMATIONS


Soil, sand shale	380
Shale	2415
Lime & shale	2685
Lime	4595
Lime & shale	4730
Lime	5010
<u>R.T.D.</u>	<u>5010</u>

RECEIVED
STATE CORPORATE COMMISSION
SEP 20 1976
CONSERVATION DIVISION
Wichita, Kansas

State of Kansas
County of Sedgwick } ss:

I, Wilson Rains, President of the Rains & Williamson Oil Co., Inc Company

upon oath state that the above and foregoing is a true and correct copy of the log of the Pfeiffer #2 well.



Wilson Rains
WILSON RAINS

Subscribed and sworn to before me this 26 day of July 1976

My Commission Expires: 10-4-79

Juanita M. Green
NOTARY PUBLIC
Juanita M. Green