

15-135-20187-00-00

STATE OF KANSAS
STATE CORPORATION COMMISSION

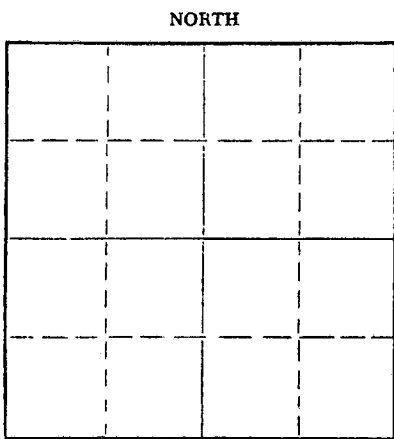
Form CP-4

Give All Information Completely
Make Required Affidavit
Mail or Deliver Report to:
Conservation Division
State Corporation Commission
211 No. Broadway
Wichita, Kansas

WELL PLUGGING RECORD

Ness County. Sec. 27 Twp. 16S Rge. (E) 25 (W)

Location as "NE/CNW%SW%" or footage from lines. C SW NW
Lease Owner Chief Drilling Co., Inc.
Lease Name CONKRIGHT Well No. 1
Office Address Box 797 - Great Bend, Kansas 67530
Character of Well (completed as Oil, Gas or Dry Hole) Dry Hole
Date well completed 9/27 1968
Application for plugging filed 9/27 1968
Application for plugging approved 9/27 1968
Plugging commenced 9/27 1968
Plugging completed 9/27 1968
Reason for abandonment of well or producing formation Dry Hole



Locate well correctly on above
Section Plat

If a producing well is abandoned, date of last production 19
Was permission obtained from the Conservation Division or its agents before plugging was commenced? Yes

Name of Conservation Agent who supervised plugging of this well Leo Massey - Hays, Kansas
Producing formation Depth to top Bottom Total Depth of Well 4520 Feet
Show depth and thickness of all water, oil and gas formations.

OIL, GAS OR WATER RECORDS

CASING RECORD

FORMATION	CONTENT	FROM	TO	SIZE	PUT IN	PULLED OUT
		0	309'	8-5/8"	309'	None

Describe in detail the manner in which the well was plugged, indicating where the mud fluid was placed and the method or methods used in introducing it into the hole. If cement or other plugs were used, state the character of same and depth placed, from feet to feet for each plug set.

Wooden plug set @ 900'
Mixed 70 sacks cement through drill pipe
Wooden plug set @ 300'
Mixed 20 sacks cement through drill pipe
Wooden plug set @ 40'
Mixed 10 sacks cement through drill pipe

RECEIVED
STATE CORPORATION COMMISSION
OCT 1 - 1968
CONSERVATION DIVISION
Wichita, Kansas


(If additional description is necessary, use BACK of this sheet)
Name of Plugging Contractor Chief Drilling Co., Inc.
Address Box 797 - Great Bend, Kansas 67530

STATE OF KANSAS, COUNTY OF BARTON, ss.
Jim Robinson (employee of owner) or (owner or operator) of the above-described

well, being first duly sworn on oath, says: That I have knowledge of the facts, statements, and matters herein contained and the log of the above-described well as filed and that the same are true and correct. So help me God.

(Signature) Jim Robinson
Box 797 - Great Bend, Kansas 67530 (Address)

SUBSCRIBED AND SWORN to before me this 27th day of September, 1968



Carmen R. Cook, Notary Public.

12, 1970

15-135-20187-00-00

WELL LOG

Chief Drilling Co., Inc.
Box 797
Great Bend, Kansas 67530

CONKRIGHT #1
C SW NW Sec. 27-16S-25W
Ness County, Kansas

Contractor: Chief Drilling Co., Inc.

Commenced: 9-17-68
Completed: 9-27-68

Casing Record: 8-5/8" @ 309' w/200 sacks 60/40 Pozmix.

DRY & ABANDONED

<u>FORMATION</u>	<u>FROM</u>	<u>TO</u>	<u>ELEVATION</u>
Clay	0	50	2545 Gr.
Shale and Sand Streaks	50	309	2547 D.F.
Shale	309	485	2550 K.B.
Shale & Sand Streaks, Hard Sand	485	1210	
Shale & Red Bed	1210	1385	
Sand	1385	1630	
Shale, Red Bed, Shells and Sand Streaks	1630	1913	
Anhydrite	1913	1942	
Shale	1942	2150	
Shale & Shells	2150	2490	
Shale, Lime & Hard Sand	2490	2555	
Shale & Lime	2555	2834	
Lime	2834	2960	
Lime & Shale	2960	4060	
Lime	4060	4212	
Lime & Shale	4212	4420	
Lime	4420	4490	
Cherty Lime	4490	4500	
Shale, Lime & Chert	4500	4515	
Mississippi Chert	4514	4520	
Total Depth	4520		

<u>FORMATION TOPS</u>	
Anhydrite	1913 + 637
Heebner	3845 -1295
Lansing-Kansas City	3883 -1333
Fort Scott	4397 -1847
Conglomerate	4472 -1922
Mississippian	4492 -1942
Total Depth	4520 -1970


RECEIVED
STATE CORPORATION COMMISSION
OCT 1 - 1968
CONSERVATION DIVISION
Wichita, Kansas

STATE OF KANSAS, COUNTY OF BARTON) SS

I hereby certify that the above is a true and correct copy of the Driller's Log of the well drilled in the C SW NW Section 27-16S-25W, Ness County, Kansas, to the best of my knowledge and belief.

CHIEF DRILLING CO., INC.

Jim Robinson
Jim Robinson, Office Manager



Subscribed and sworn to before me this 30th day of September, 1968.

My Commission expires: Dec. 12, 1970

Carmen R. Cook
Carmen R. Cook, Notary Public