


Give All Information Completely
Make Required Affidavit
Mail or Deliver Report to:
Conservation Division
State Corporation Commission
P. O. Box 17027
Wichita, Kansas 67217
NORTH

WELL PLUGGING RECORD



Locate well correctly on above
Section Plat

Ness County, Sec. 27 Twp. 16S Rge. 25 (E) (W) SS
Location as "NE/CNWSW%" or footage from lines. C SE SE
Lease Owner Patrick Petroleum Corp.
Lease Name Cronkight Well No. #2
Office Address 400 One Twenty Bldg. Wichita, Ks. 67202
Character of Well (completed as Oil, Gas or Dry Hole) Dry Hole
Date well completed 5-12-82 19
Application for plugging filed 5-12-82 19
Application for plugging approved 5-12-82 19
Plugging commenced 5-12-82 19
Plugging completed 5-12-82 19
Reason for abandonment of well or producing formation Dry hole

If a producing well is abandoned, date of last production 19
Was permission obtained from the Conservation Division or its agents before plugging was commenced? yes

Name of Conservation Agent who supervised plugging of this well Steve Durants
Producing formation _____ Depth to top _____ Bottom _____ Total Depth of Well 4500' Feet
Show depth and thickness of all water, oil and gas formations.

OIL, GAS OR WATER RECORDS

CASING RECORD

FORMATION	CONTENT	FROM	TO	SIZE	PUT IN	PULLED OUT
	8 5/8"			20#	420'	set @ 430'

Describe in detail the manner in which the well was plugged, indicating where the mud fluid was placed and the method or methods used in introducing it into the hole. If cement or other plugs were used, state the character of same and depth placed, from _____ feet to _____ feet for each plug set.

Plugged w/70 sx. @ 990', 40 sx. @ 420', solid bridge 10 sx. cement, 10 sx. in Rat hole, 10 sx. in mouse hole, 50-50 pos mix 4% gel, 3% c.c. Started @ 4:00 p.m. completed @ 7:15 p.m.

RECEIVED
STATE CORPORATION COMMISSION
JUN 3 1982
6-3-82
CONSERVATION DIVISION
Wichita, Kansas

(If additional description is necessary, use BACK of this sheet)

Name of Plugging Contractor _____
Address _____

STATE OF Kansas, COUNTY OF Ness, ss.
F.W. Shelton, Jr., Vice President (employee of owner) or (owner or operator) of the above-described well, being first duly sworn on oath, says: That I have knowledge of the facts, statements, and matters herein contained and the log of the above-described well as filed and that the same are true and correct. So help me God.

(Signature) F.W. Shelton, Jr.
F.W. Shelton, Jr., Vice President
905 Century Plaza, Wichita, Ks. 67202
(Address)

SUBSCRIBED AND SWORN TO before me this 27th day of May, 1982

MARtha E. GUSTIN
NOTARY PUBLIC
STATE OF KANSAS
MY APPT. EXPIRES 4-15-85

Martha E. Gustin
Martha E. Gustin Notary Public.

My commission expires _____

15-135-22235-00-00

WELL LOG

May 25, 1982

#2 Cronkight
C SE SE SEC. 27-16S-25W
Ness County, Kansas

OPERATOR: PATRICK PETROLEUM CORP.
CONTRACTOR: WARRIOR DRILLING, CO..
COMMENCED: May 3, 1982
COMPLETED: May 12, 1982


8 5/8" @ 430' w/265 sx.

0	431	Surface Clay
431	1290	Sand & Clay
1290	1878	Sand & Shale
1878	1909	Anhydrite
1909	2570	Shale
2570	3194	Shale & Lime
3194	3728	Lime & Shale
3728	4061	Shale
4061	4500	Lime
4500		RTD


D & A


We certify that the above and foregoing is a true and correct copy of the log on the #2 Cronkight located in Ness County, Kansas.

Warrior Drilling Co.


F.W. Shelton, Jr., Vice President

Subscribed and sworn to before me this 25th day of May, 1982




Martha E. Gustin Notary Public

RECEIVED
STATE CORPORATION COMMISSION

JUN - 3 1982

CONSERVATION DIVISION
Wichita, Kansas