

15-101-19017-00-00

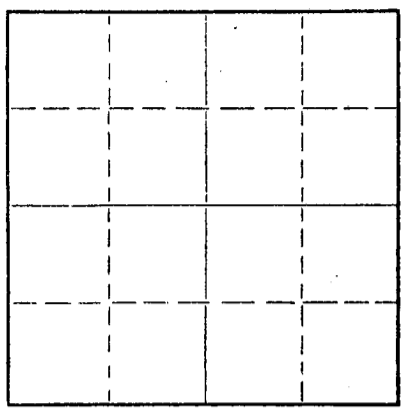
STATE OF KANSAS
STATE CORPORATION COMMISSION

Give All Information Completely
Make Required Affidavit
Mail or Deliver Report to:
Conservation Division
State Corporation Commission
211 No. Broadway
Wichita, Kansas

WELL PLUGGING RECORD

Lane _____ County. Sec. 3 Twp. 17S Rge. 27W (E) _____ (W) _____
Location as "NE/CNW/SW" or footage from lines C NW NW
Lease Owner Helmerich & Payne, Inc.
Lease Name Leighton "B" Well No. 1
Office Address Box 558, Garden City, Kansas
Character of Well (completed as Oil, Gas or Dry Hole) Dry Hole
Date well completed October 10, 1963 19
Application for plugging filed October 10, 1963 19
Application for plugging approved October 10, 1963 19
Plugging commenced October 10, 1963 19
Plugging completed October 10, 1963 19
Reason for abandonment of well or producing formation Dry Hole

NORTH



Locate well correctly on above
Section Plat

If a producing well is abandoned, date of last production _____ 19____
Was permission obtained from the Conservation Division or its agents before plugging was commenced? Yes

Name of Conservation Agent who supervised plugging of this well W. L. Nichols Moreland, Kansas
Producing formation _____ Depth to top _____ Bottom _____ Total Depth of Well _____ Feet
Show depth and thickness of all water, oil and gas formations.

OIL, GAS OR WATER RECORDS

CASING RECORD

FORMATION	CONTENT	FROM	TO	SIZE	PUT IN	PULLED OUT
		0	290	8-5/8"	290	None

Describe in detail the manner in which the well was plugged, indicating where the mud fluid was placed and the method or methods used in introducing it into the hole. If cement or other plugs were used, state the character of same and depth placed, from _____ feet to _____ feet for each plug set.

RECEIVED
STATE CORPORATION COMMISSION

OCT 14 1963

CONSERVATION DIVISION
Wichita, Kansas

4560' to 660' Heavy Rotary Mud
660' to 595' Plug and 20 sacks cement
595' to 285' Heavy Rotary Mud
285' to 225' Plug and 20 sacks cement
225' to 40' Heavy Rotary Mud
40' to 4' Plug and 10 sacks cement
4' to 0' Cellar

PLUGGING COMPLETED 5:00 AM October 10, 1963


(If additional description is necessary, use BACK of this sheet)

Name of Plugging Contractor Sierra Petroleum Inc.
Address Petroleum Bldg, Wichita, Kansas

STATE OF Kansas COUNTY OF Finney, ss.
T. E. Mort (employee of owner) or ~~(owner or operator)~~ of the above-described well, being first duly sworn on oath, says: That I have knowledge of the facts, statements, and matters herein contained and the log of the above-described well as filed and that the same are true and correct. So help me God.

(Signature) T. E. Mort
Box 558, Garden City, Kansas
(Address)

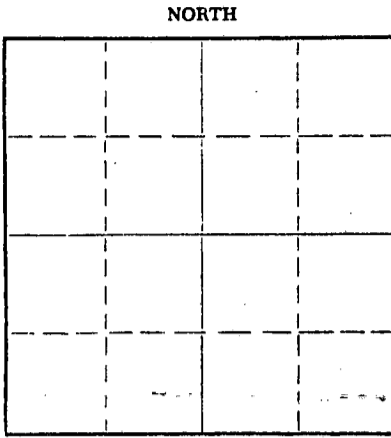
SUBSCRIBED AND SWORN to before me this 10 day of October, 1963
My commission expires July 1964
Robert N. Boyd
Robert N. Boyd Notary Public.



Give All Information Completely
Make Required Affidavit
Mail or Deliver Report to:
Conservation Division
State Corporation Commission
211 No. Broadway
Wichita, Kansas

LANE _____ County. Sec. 3 Twp. 17S Rge. 27W (E) _____ (W) _____

Location as "NE/CNW/SW" or footage from lines C NW NW
Lease Owner Helmerich & Payne, Inc.
Lease Name I B. LEIGHTON B Well No. 1
Office Address First Nat'l. Bldg., Tulsa 3, Oklahoma
Character of Well (completed as Oil, Gas or Dry Hole) Dry Hole
Date well completed October 9, 19 63
Application for plugging filed October 10, 19 63
Application for plugging approved October 10, 19 63
Plugging commenced October 10, 19 63
Plugging completed October 10, 19 63
Reason for abandonment of well or producing formation Dry Hole



Locate well correctly on above Section Plat

If a producing well is abandoned, date of last production _____ 19____
Was permission obtained from the Conservation Division or its agents before plugging was commenced? Yes

Name of Conservation Agent who supervised plugging of this well Mr. Bill Nichols of Moreland, Kansas
Producing formation _____ Depth to top _____ Bottom _____ Total Depth of Well 4560 Feet
Show depth and thickness of all water, oil and gas formations.

OIL, GAS OR WATER RECORDS

CASING RECORD

FORMATION	CONTENT	FROM	TO	SIZE	PUT IN	PULLED OUT
<u>Sand, Chalk & Blue Shale</u>	<u>Surface Csg.</u>	<u>0-</u>	<u>290.05'</u>	<u>KB 8-5/8"</u>	<u>290.05'</u>	<u>KB None</u>

Describe in detail the manner in which the well was plugged, indicating where the mud fluid was placed and the method or methods used in introducing it into the hole. If cement or other plugs were used, state the character of same and depth placed, from _____ feet to _____ feet for each plug set.

PLUGGED: Filled hole with heavy mud 4560' up to 660', 1/4 sk. hulls, Halliburton plug, 20 sx. cement (Pozmix) through drill pipe by Halliburton. Filled hole with mud up to 285', 1/4 sk. Hulls, Halliburton plug, 20 sx. Pozmix cement through drill pipe by Halliburton. Filled hole with mud up to 40', 1/2 sk. hulls, Halliburton plug, 10 sx. Pozmix cement to cellar zero.

RECEIVED
STATE CORPORATION COMMISSION

OCT 14 1963

Job completed 5 a.m., Oct. 10, 1963.

CONSERVATION DIVISION
Wichita, Kansas

(If additional description is necessary, use BACK of this sheet)
Name of Plugging Contractor Sierra Petroleum Co., Inc.
Address 208 Petroleum Building, Wichita, Kansas

STATE OF KANSAS, COUNTY OF RUSSELL, ss.
C. T. Honaker, Drilling Superintendent (employee of owner) or (owner or operator) of the above-described well, being first duly sworn on oath, says: That I have knowledge of the facts, statements, and matters herein contained and the log of the above-described well as filed and that the same are true and correct. So help me God.

(Signature) C.T. Honaker G. T. Honaker, Drlg. Supt.

Box 232, Russell, Kansas

(Address)

SUBSCRIBED AND SWORN TO before me this 11th day of October, 1963

My commission expires 10-17-63

Larry Dietz
Notary Public.



15-101-19017-00-00

HELMERICH & PAYNE, INC. - Operator

SIERRA PETROLEUM CO., INC. - Contractor

I. B. LEIGHTON B#1
C NW NW
Sec. 3-17S-27W
Lane County, Kansas

T. D.: 4560'

Commenced: 9-26-63
Completed: 10-9-63

Casing:

8-5/8" Set at 290.05' K.B.

Cement:

with 200 sz. Sun Quick Set

FORMATION

DEPTH

Sand & Chalk	213
Blue Shale	293
Shale & Shells	1400
Red Bed, Shale & Shells	1680
Sand	1900
Shale	2090
Anhydrite	2150
Shale & Lime	2970
Lime	3105
Lime & Shale	3395
Lime	4539
Lime & Chert	4560

RECEIVED
STATE CORPORATION COMMISSION

OCT 14 1963

CONSERVATION DIVISION
Wichita, Kansas

STATE OF KANSAS)
) ss:
COUNTY OF RUSSELL)

I hereby certify that the above information is true and correct to the best of my knowledge.

C. T. Hanks
Drilling Superintendent

Subscribed and sworn to before me this 11th day of October, 1963.

Lesley Dietz
Notary Public

My commission expires: 10-17-63

