

TYPE OR PRINT

15-169-19161-00-00
NOTICE OF INTENTION TO DRILL




RULE 82-2-311

TO BE FILED WITH THE STATE CORPORATION COMMISSION PRIOR TO COMMENCEMENT OF WELL

1. Operator Howard L. Krebs Address 1125 South WALNUT M^{CP} Co² SW
2. Lease name Richter Well No. 2 County SALINE
3. Well Location SW-SE-SE Sec. 10 Township 16 S Range 3W
4. Well to be drilled 330 ft. from nearest lease line.
5. Drilling Contractor Melland Drilling Co. Inc. Address HUTC. HINSON KANSAS OK
6. Type of equipment: Rotary Cable Tool Approx. date operation to begin 12 AUGUST 1959
7. Well to be drilled for Oil Gas Disposal Input Estimated Total Depth of Well 3400 ft.
8. Depth of deepest fresh water well within one mile of location 100 ft. If none exists, write NONE
9. Ground elevation at location is approx. 1400 ft. higher or 50 ft. lower than ground elevation at water well.
10. Depth of the deepest municipal water well within three miles of location _____ ft. If none exists, write NONE
NONE
11. Operator states that he will set surface pipe at least 25 ft. below all Tertiary or unconsolidated deposits and, taking into consideration differences in ground elevations, that the minimum depth necessary, to the best of his knowledge and belief, to protect all fresh water zones is 300 ft. and operator agrees to set surface pipe at this location to a depth of not less than 300 ft. Alternate 1 Alternate 2 .

REMARKS:

Signature of Operator Howard L. Krebs



State Corporation Commission of Kansas
 Conservation Division
 500 Insurance Building
 212 North Market
 Wichita 2, Kansas

RECEIVED
 STATE CORPORATION COMMISSION

AUG 17 1959

CONSERVATION DIVISION
 Wichita, Kansas

RECEIVED
 STATE CORPORATION COMMISSION

AUG 21 1959

CONSERVATION DIVISION
 Wichita, Kansas

(IF PREFERRED, MAIL IN ENVELOPE)