


STATE OF KANSAS
STATE CORPORATION COMMISSION

15-135-20235-00-00
WELL PLUGGING RECORD

Give All Information Completely
Make Required Affidavit
Mail or Deliver Report to:
Conservation Division
State Corporation Commission
212 North Market, Insurance Bldg.
Wichita, Kansas

Ness County, Sec. 32 Twp. 16S Rge. 21 (E) X (W)

Location as "NE/CNW/SW" or footage from lines C SW SE
Lease Owner Chief Drilling Co., Inc.
Lease Name Irvin Well No. _____
Office Address Box 797, Great Bend, Kansas
Character of Well (completed as Oil, Gas or Dry Hole) Dry
Date well completed 4/21/69 19_____
Application for plugging filed 4/21/69 19_____
Application for plugging approved 4/21/69 19_____
Plugging commenced 4/21/69 19_____
Plugging completed 4/21/69 19_____
Reason for abandonment of well or producing formation Dry



Locate well correctly on above
Section Plat

If a producing well is abandoned, date of last production _____ 19_____
Was permission obtained from the Conservation Division or its agents before plugging was commenced? Yes

Name of Conservation Agent who supervised plugging of this well Leo Massey
Producing formation _____ Depth to top _____ Bottom _____ Total Depth of Well 4289 Feet
Show depth and thickness of all water, oil and gas formations.

OIL, GAS OR WATER RECORDS

CASING RECORD

FORMATION	CONTENT	FROM	TO	SIZE	PUT IN	PULLED OUT
		0	568'	8 5/8		

Describe in detail the manner in which the well was plugged, indicating where the mud fluid was placed and the method or methods used in introducing it into the hole. If cement or other plugs were used, state the character of same and depth placed, from _____ feet to _____ feet for each plug set.

Plug at 680' through Drill pipe with 50 sacks cement
Plug at 550' through drill pipe with 25 sacks cement
Plug at 40' through drill pipe with 10 sacks cement

RECEIVED
STATE CORPORATION COMMISSION
APR 23 1969
CONSERVATION DIVISION
Wichita, Kansas
04-23-1969


(If additional description is necessary, use BACK of this sheet)

Name of Plugging Contractor _____
Address _____

STATE OF Kansas, COUNTY OF Barton, ss.
_____, (employee of owner) or (owner or operator) of the above-described well, being first duly sworn on oath, says: That I have knowledge of the facts, statements, and matters herein contained and the log of the above-described well as filed and that the same are true and correct. So help me God.

(Signature) Jim Robinson
Box 797, Great Bend, Kansas 67530
(Address)

Subscribed and sworn to before me this 22nd day of April, 1969
Clydene Williams
Clydene Williams Notary Public.



My commission expires March 24, 1973

WELL LOG

Chief Drilling Co., Inc.
Box 797
Great Bend, Kansas 67530

IRVIN #1
C SW SE Sec. 32-16S-21W
Ness County, Kansas

Contractor: Chief Drilling Co., Inc.

Commenced: 4-12-69
Completed: 4-21-69

Casing Record: 8 5/8" set 560' w/290 sacks cement

<u>FORMATION</u>	<u>FROM</u>	<u>TO</u>	<u>ELEVATION</u>
			2268' Gr.
			2270' D.F.
			2273' K.B.
			<u>FORMATION TOPS</u>
Clay	0	160	Anhydrite 1555 +.718
Shale & sand	160	1480	Topeka 3386 -1113
Shale & Red Bed	1480	1555	Queen Hill Shale 3588 -1315
Anhydrite	1555	1591	Heebner 3679 -1406
Shale & Shells	1591	1895	Toronto 3703 -1430
Shale	1895	2520	Lansing 3720 -1447
Lime & Shale	2520	3900	Pawnee 4081 -1808
Lime	3900	4289	Fort Scott 4168 -1895
			Cherokee Shale 4178 -1905
			Cherokee Sand 4187 -1914
			Conglomerate 4226 -1953
			Mississippi 4256 -1983
			Total Depth 4289 -2016

RECEIVED
STATE CORPORATION COMMISSION

APR 23 1969

CONSERVATION DIVISION
Wichita, Kansas

04-23-1969


STATE OF KANSAS COUNTY OF BARTON) ss:

I hereby certify that the above is a true and correct copy of the Driller's Log of the well drilled in C SW SE of Section 32-16S-21W, Ness County, Kansas, to the best of my knowledge and belief.

CHIEF DRILLING CO., INC.

Thomas G. Wesselowski
Thomas G. Wesselowski, Geologist

Subscribed and sworn to before me this 22nd day of April, 1969.



Clydene Williams
Clydene Williams Notary Public