

15-135-20352-00-00

STATE OF KANSAS  
STATE CORPORATION COMMISSION

Form CP-4

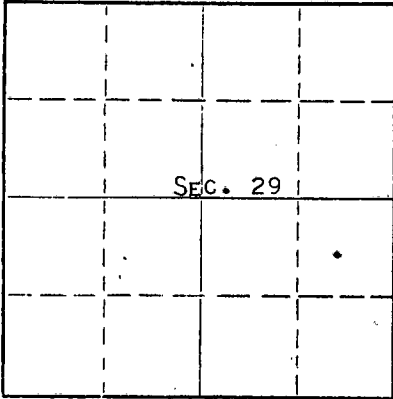
Give All Information Completely  
Make Required Affidavit  
Mail or Deliver Report to:  
Conservation Division  
State Corporation Commission  
212 No. Market  
Wichita, Kansas 67202

WELL PLUGGING RECORD

NESS County. Sec. 29 Twp. 16s Rge. 21 (W)

Location as "NE/CNW/SW" or footage from lines C NE SE  
Lease Owner PETROLEUM, INC.,  
Lease Name NORTH 'D' Well No. 2  
Office Address ROUTE 2, GREAT BEND, KANSAS  
Character of Well (completed as Oil, Gas or Dry Hole) DRY HOLE  
Date well completed JULY 9 19 70  
Application for plugging filed JULY 9 19 70  
Application for plugging approved JULY 9 19 70  
Plugging commenced JULY 9 19 70  
Plugging completed JULY 9 19 70  
Reason for abandonment of well or producing formation NO PRODUCING ZONE

NORTH



Locate well correctly on above  
Section Plat

If a producing well is abandoned, date of last production NONE 19  
Was permission obtained from the Conservation Division or its agents before plugging was commenced? YES

Name of Conservation Agent who supervised plugging of this well LEO F. MASSEY  
Producing formation \_\_\_\_\_ Depth to top \_\_\_\_\_ Bottom \_\_\_\_\_ Total Depth of Well 4245' Feet  
Show depth and thickness of all water, oil and gas formations.

OIL, GAS OR WATER RECORDS

CASING RECORD

FORMATION	CONTENT	FROM	TO	SIZE	PUT IN	PULLED OUT
				8-5/8"	279'	NONE

Describe in detail the manner in which the well was plugged, indicating where the mud fluid was placed and the method or methods used in introducing it into the hole. If cement or other plugs were used, state the character of same and depth placed, from \_\_\_\_\_ feet to \_\_\_\_\_ feet for each plug set.

HEAVY MUD TO 600', FOLLOWED BY WOODEN PLUG, PLACED 70 SACKS CEMENT ON TOP OF PLUG.  
HEAVY MUD TO 270', FOLLOWED BY WOODEN PLUG, PLACED 20 SACKS CEMENT ON TOP OF PLUG.  
HEAVY MUD AND BRIDGE PLUG @ 40' FOLLOWED WITH 10 SACKS OF CEMENT ON TOP OF PLUG TO  
BASE OF WELL CELLAR.


RECEIVED  
STATE CORPORATION COMMISSION  
JUL 13 1970  
CONSERVATION DIVISION  
Wichita, Kansas  
07-13-1970

(If additional description is necessary, use BACK of this sheet)  
Name of Plugging Contractor GARVEY DRILLING COMPANY  
Address ROUTE 2, GREAT BEND, KANSAS

STATE OF KANSAS, COUNTY OF BARTON, ss.

MONTE CHADD, (employee of owner) or (owner or operator) of the above-described well, being first duly sworn on oath, says: That I have knowledge of the facts, statements, and matters herein contained and the log of the above-described well as filed and that the same are true and correct. So help me God.

(Signature) Monte Chadd  
MONTE CHADD, DIST. PROD. SUPT  
ROUTE 2, GREAT BEND, KANSAS  
(Address)



Subscribed and sworn to before me this 10 day of JULY, 19 70

My commission expires MAY 28, 1973  
Richard H. Dumber  
Notary Public.

15-135-20352-00-00

# WELL LOG

COMPANY Petroleum, Inc.

SEC. 29 T. 16S R. 21W

FARM North "D"

NO. 2

LOC. NE SE


TOTAL DEPTH 4245'

COUNTY Ness, Kansas

COMM. 6-29-70

COMP. 7- 9-70

CONTRACTOR Garvey Drilling Company



CASING

8 5/8" @ 279' w/180sx

ELEVATION 2263' KB

PRODUCTION D & A

FIGURES INDICATE BOTTOM OF FORMATIONS

- 30' Clay
- 287' Shale & Shells
- 780' Shale, Sand, & Shells
- 1010' Shale
- 1230' Sand
- 1530' Shale
- 1592' Anhydrite
- 1890' Shale
- 2247' Shale & Shells
- 2385' Shale w/Lime
- 2585' Shale & Lime
- 3780' Lime & Shale
- 3920' Lime
- 4152' Lime & Sand
- 4245' Lime & Chert
- 4245' RTD


RECEIVED  
STATE CORPORATION COMMISSION  
JUL 13 1970  
CONSERVATION DIVISION  
Wichita, Kansas

07-13-1970

State of Kansas }  
County of Barton } SS

I, Charlene Marker of Garvey Drilling Company

upon oath state the above and foregoing is a true and correct copy of the log of the North "D" No. 2 well.



Charlene Marker

Subscribed and sworn before me this 10th day of July 19 70

My Commission Expires: May 28, 1973

Richard H. Dumber  
NOTARY PUBLIC