

15-135-00374-00-00

STATE OF KANSAS  
STATE CORPORATION COMMISSION

WELL PLUGGING RECORD

OR

FORMATION PLUGGING RECORD

Strike out upper line when reporting plugging of formations.

Get All Information Completely  
Make Required Affidavit  
Mail or Deliver Report to:  
Conservation Division  
State Corporation Commission  
800 Bittling Building  
Wichita, Kansas

Neos County. Sec. 22 Twp. 16 Rge. (N) 24 (W)

Location as "NE 1/4 NW 1/4 SW 1/4" or footage from lines SW SW SE

Lease Owner Jones, Shelburne & Farmer, Inc.

Lease Name Miner Well No. 1

Office Address Box 659, Great Bend, Kansas

Character of Well (completed as Oil, Gas or Dry Hole) Dry Hole

Date well completed 7/28/47 19

Application for plugging filed 7/27/47 19

Application for plugging approved 7/27/47 19

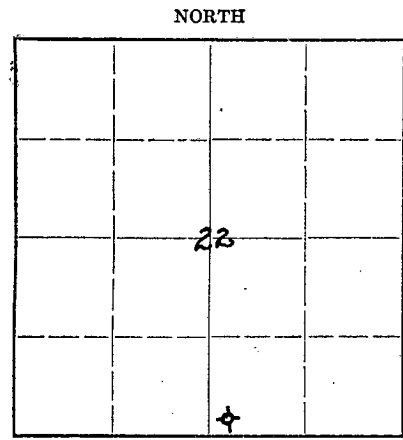
Plugging commenced 7/28/47 19

Plugging completed 7/28/47 19

Reason for abandonment of well or producing formation Dry

If a producing well is abandoned, date of last production None 19

Was permission obtained from the Conservation Division or its agents before plugging was commenced? Yes



Locate well correctly on above Section Plat

Name of Conservation Agent who supervised plugging of this well H. W. Kerr

Producing formation None Depth to top Bottom Total Depth of Well Feet

Show depth and thickness of all water, oil and gas formations.

OIL, GAS OR WATER RECORDS

CASING RECORD

Formation	Content	From	To	Size	Put In	Pulled Out
Sand	Water	40	45	10"	214'	None
"	"	675	720			

Describe in detail the manner in which the well was plugged, indicating where the mud fluid was placed and the method or methods used in introducing it into the hold. If cement or other plugs were used, state the character of same and depth placed, from feet to feet for each plug set.

Heavy mud was circulated from top to bottom. Twenty sacks of cement was mixed and spotted from 180' to 214'. Hole was filled to top and 15 more sacks of cement mixed and spotted from top to 30'. Wooden plugs were used to spot cement.

(If additional description is necessary, use BACK of this sheet)

Correspondence regarding this well should be addressed to Jones, Shelburne & Farmer, Inc.  
Address Box 659, Great Bend, Kansas.


STATE OF Oklahoma, COUNTY OF Oklahoma, ss.  
John O. Farmer (employee of owner) or (owner or operator) of the above-described well, being first duly sworn on oath, says: That I have knowledge of the facts, statements, and matters herein contained and the log of the above-described well as filed and that the same are true and correct. So help me God.

(Signature) John O. Farmer  
Box 659 Great Bend, Kans (Address)


SUBSCRIBED AND SWORN to before me this 2nd day of August, 1947

My commission expires 5/1

H. O. Mullin Notary Public.



21-6858-RS 2-47-6M



CONTRACTOR'S VERIFIED LOG

15-135-00374-00-00

Operator Jones, Shelburne & Farmer, Inc Farm Name Minor Well No. #1

Location SW SW SE Section 22-16S-24W.

Pool Name Wildcat County Hess State Kansas

Commencement Date 7/10/47 Completion Date 7/28/47

LOG OF WELL

Depth		Formation	Deviation from Vertical (Degrees)	Remarks
From	To			
0	45	Surface Clay & Sand		
45	214	Shells & Lime		
214	480	Black Shale		
480	675	Red Rock	0°	Syfo at 500'
675	720	Sand		
720	1175	Shale & Shells		
1175	1200	Anhydrite	0°	Syfo at 1000'
1200	1250	Red Beds		
1250	1820	Shale & Shells	0°	Syfo at 1500'
1820	1840	Anhydrite		
1840	2040	Shale & Shells		
2040	2220	Lime & Shale	0°	Syfo at 2000'
2220	2300	Shale & Lime		
2300	2460	Shale & Salt		
2460	2835	Lime & Shale	0°	Syfo at 2500'
2835	2880	Lime		
2880	2927	Lime & Shale		
2927	2985	Lime		
2985	3775	Lime & Shale	0°	Syfo at 3000'
3775	3795	Lime		
3795	3890	Lime & Shale	0°	Syfo at 3500'
3890	3940	Lime		
3940	4000	Lime & Shale	0°	Syfo at 4000'
4000	4200	Lime		
4200	4518	Lime & Shale		
4518	4547	Sand	0°	Syfo at 4500'
4547	4610	Dolomite		
	4610	Total Depth.		

08-04-1947

**PLUGGING**  
 FILE SEC 22 T 16 R 24W  
 BOOK PAGE 123 LINE 37