

15-135-00001-00-00

Give All Information Completely
Make Required Affidavit
Mail or Deliver Report to:
Conservation Division
State Corporation Commission
211 No. Broadway
Wichita, Kansas

WELL PLUGGING RECORD

Ness County, Sec. 15 Twp. 16S Rge. 24 (E) W (W)

Location as "NE/CNW/SW" or footage from lines C NW/4 SE/4

Lease Owner Walters Drilling Co.

Lease Name Miller 'B' Well No. 1

Office Address 510 Orpheum Building, Wichita, Kansas

Character of Well (completed as Oil, Gas or Dry Hole) Dry Hole

Date well completed November 19th 19 62

Application for plugging filed November 19th 19 62

Application for plugging approved November 19th 19 62

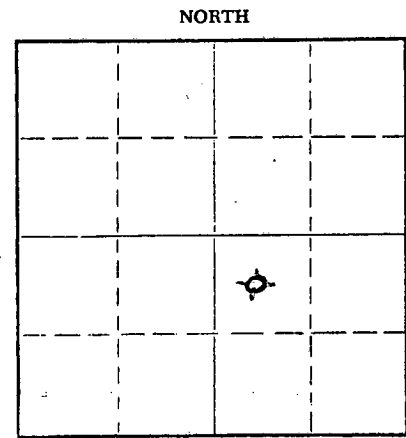
Plugging commenced November 19th 19 62

Plugging completed November 19th 19 62

Reason for abandonment of well or producing formation

If a producing well is abandoned, date of last production 19

Was permission obtained from the Conservation Division or its agents before plugging was commenced? Yes, verbal approval



Locate well correctly on above Section Plat

Name of Conservation Agent who supervised plugging of this well Eldon Petty

Producing formation Mississippian Depth to top Bottom Total Depth of Well 4635 Feet

Show depth and thickness of all water, oil and gas formations.

OIL, GAS OR WATER RECORDS

CASING RECORD

FORMATION	CONTENT	FROM	TO	SIZE	PUT IN	PULLED OUT
				8-5/8"	239'	---0---

Describe in detail the manner in which the well was plugged, indicating where the mud fluid was placed and the method or methods used in introducing it into the hole. If cement or other plugs were used, state the character of same and depth placed, from feet to feet for each plug set.

Spotted with 20 sacks cement @ 550'
Set plug @ 200' with 20 sacks cement,
Set top plug @ 40' with 10 sacks cement.
Job complete @ 3:00 PM 11-19-62.

RECEIVED
STATE CORPORATION COMMISSION

NOV 20 1962

CONSERVATION DIVISION
Wichita, Kansas

11-26-1962

(If additional description is necessary, use BACK of this sheet)

Name of Plugging Contractor Walters Drilling Co.

Address 510 Orpheum Building, Wichita, Kansas

STATE OF KANSAS, COUNTY OF SEDGWICK, ss.

Robert F. Walters (employer/owner) or (owner or operator) of the above-described

well, being first duly sworn on oath, says: That I have knowledge of the facts, statements, and matters herein contained and the log of the above-described well as filed and that the same are true and correct. So help me God.

(Signature) Robert F. Walters

ROBERT F. WALTERS, Partner
510 Orpheum Building, Wichita, Kansas
(Address)

SUBSCRIBED AND SWORN TO before me this 21st day of November 19 62

January 4th, 1964.

R. L. Abel Notary Public.



15-135-00001-00-00

MILLER 'B' #1

LOCATION:	C NW/4 SE/4 Section 15-16S-24W Ness County, Kansas	DATE SPUDDED: 11-6-62
OPERATOR:	Walters Drilling Co.	ROTARY COMPLETION: 11-19-62
CONTRACTOR:	Walters Drilling Co.	ELEVATION: 2505 GL 2507 DF 2509 KB
SURFACE CASING:	8-5/8" @ 239' w/170 sacks cement	
OIL STRING:	None	

L O G

(Figures indicate bottom of formation)

Soil & Clay	0-25'
Sand	75'
Shale & Shells	240'
Shale	775'
Shale & Sand	895'
Shale & Shells	1226'
Blaine	1233'
Shale & Shells	1355'
Sand & Shale	1590'
Shale & Shells	1845'
Anhydrite	1880'
Shale & Shells	2475'
Lime & Shale	4020'
Lime	4205'
Lime & Shale	4510'
Conglomerate	4525'
Lime	4635'
Total Depth	4635'

RECEIVED
STATE CORPORATION COMMISSION

NOV 23 1962

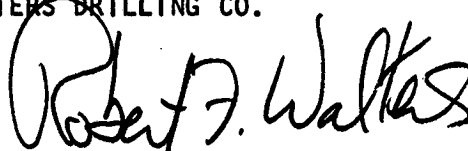
CONSERVATION DIVISION
Wichita, Kansas

11-26-1962

The undersigned, Robert F. Walters, hereby certifies that the above log is a true and correct log of the formations encountered in drilling the above noted well as reflected by the Daily Drilling Reports.


WALTERS DRILLING CO.

By



ROBERT F. WALTERS, Partner

Subscribed and sworn to before me
this 21st day of November, 1962.


R. L. Abel
R. L. Abel, Notary Public

My commission expires January 4th, 1964.