


STATE OF KANSAS
STATE CORPORATION COMMISSION

WELL PLUGGING RECORD

Give All Information Completely
Make Required Affidavit
Mail or Deliver Report to:
Conservation Division
State Corporation Commission
212 No. Market
Wichita, Kansas

NORTH



Locate well correctly on above
Section Plat

Ness - Kansas County. Sec. 24 Twp. 16S Rge. (E)21 (W)
Location as "NE/CNW&SW" or footage from lines: C NW SW
Lease Owner Zenith Drilling Corporation, Inc.
Lease Name SKAGGS Well No. ONE
Office Address 737--300 West Douglas - Wichita, Kansas 67202
Character of Well (completed as Oil, Gas or Dry Hole) Dry Hole
Date well completed 11-2 19 67
Application for plugging filed 11-2 19 67
Application for plugging approved 11-2 19 67
Plugging commenced 11-2 19 67
Plugging completed 11-2 19 67
Reason for abandonment of well or producing formation Dry Hole

If a producing well is abandoned, date of last production 19
Was permission obtained from the Conservation Division or its agents before plugging was commenced? yes

Name of Conservation Agent who supervised plugging of this well Leo Massey - Hays, Kansas
Producing formation Depth to top Bottom Total Depth of Well 4155 Feet
Show depth and thickness of all water, oil and gas formations.


OIL, GAS OR WATER RECORDS

CASING RECORD

FORMATION	CONTENT	FROM	TO	SIZE	PUT IN	PULLED OUT

Describe in detail the manner in which the well was plugged, indicating where the mud fluid was placed and the method or methods used in introducing it into the hole. If cement or other plugs were used, state the character of same and depth placed, from feet to feet for each plug set.

1st plug @ 680' w/100 sks
2nd plug @ 270' w/25 sks
3rd plug @ 40' w/10 sks



(If additional description is necessary, use BACK of this sheet)


Name of Plugging Contractor MURFIN DRILLING COMPANY
Address 617 Union Center - Wichita, Kansas 67202

STATE OF KANSAS, COUNTY OF SEDGWICK, ss.
W. R. Murfin (employee of owner) or (owner or operator) of the above-described well, being first duly sworn on oath, says: That I have knowledge of the facts, statements, and matters herein contained and the log of the above-described well as filed and that the same are true and correct. So help me God.

(Signature) MURFIN DRILLING COMPANY
W. R. Murfin (Address)

Subscribed and sworn to before me this 2nd day of November, 1967

Adela Mizener, Notary Public
My Commission expires November 5, 1970



Notary Public.

WELL LOG

15-135-30358-00-00



Zenith Drilling Corporation, Inc.

SEC. 24 T. 16S R. 21W
LOC. C NW SW

SKAGGS NO. ONE

RIG. NO.

15

TOTAL DEPTH

4155'

COUNTRY Ness County-Kansas
KANSAS

COMM.

10-16-67


COMP. 10-28-67

SHOT OR TREATED

CONTRACTOR

MURFIN DRILLING COMPANY

ISSUED



CASING

20

10

15

8 5/8" @ 288' w/200 sacks

12

6

13

5

ELEVATION

PRODUCTION D&A

FIGURES INDICATE BOTTOM OF FORMATIONS

905	Shale and Sand
909	Shale
1176	Sand
1498	Shale and Shells
1533	Anhydrite
1905	Shale
2202	Shale and Shells
3332	Lime and Shale
3420	Lime
3620	Lime and Shale
3910	Lime
3972	Lime and Shale
4017	Lime
4087	Lime and Chert
4103	Lime, Shale and Sand
4104	Sand
4127	Lime and Chert
4131	Shale and Sand
4155	Miss.

RECEIVED
 NOV 3 1967
 11-03-1967
 CONSERVATION DIVISION
 Wichita, Kansas

State of KANSAS
 County of SEDGWICK } ss:

I, W. R. Murfin of the MURFIN DRILLING Company

upon oath state that the above and foregoing is a true and correct copy of the log of the SKAGGS #1 well.



W. R. Murfin
 W. R. Murfin

Subscribed and sworn to before me this 2nd day of November 1967

Adela Mizener
 Adela Mizener
 NOTARY PUBLIC