


15-135-010010-00-00

Give All Information Completely  
Make Required Affidavit  
Mail or Deliver Report to:  
Conservation Division  
State Corporation Commission  
211 No. Broadway  
Wichita, Kansas

WELL PLUGGING RECORD



Locate well correctly on above  
Section Plat

Ness County, Sec. 18 Twp. 17S Rge. (E) 25 (W)  
Location as "NE/CNWxSWx" or footage from lines C NE SW  
Lease Owner Pickrell Drilling Company  
Lease Name Elmore "E" Well No. 1  
Office Address 705 4th Natl Bank Bldg, Wichita, Kansas  
Character of Well (completed as Oil, Gas or Dry Hole) Dry Hole  
Date well completed May 13, 19 65  
Application for plugging filed May 13, 19 65  
Application for plugging approved May 13, 19 65  
Plugging commenced May 13, 19 65  
Plugging completed May 13, 19 65  
Reason for abandonment of well or producing formation Dry Hole

If a producing well is abandoned, date of last production 19  
Was permission obtained from the Conservation Division or its agents before plugging was commenced? Yes

Name of Conservation Agent who supervised plugging of this well Eldon Petty, Hays, Kansas  
Producing formation Depth to top Bottom Total Depth of Well 4445 Feet  
Show depth and thickness of all water, oil and gas formations.


OIL, GAS OR WATER RECORDS

CASING RECORD

FORMATION	CONTENT	FROM	TO	SIZE	PUT IN	PULLED OUT
				8 5/8"	268	None

Describe in detail the manner in which the well was plugged, indicating where the mud fluid was placed and the method or methods used in introducing it into the hole. If cement or other plugs were used, state the character of same and depth placed, from feet to feet for each plug set.

Heavy mud to 240'. Set plug. Cemented with  
25 sacks cement. Heavy mud to 40'. Set plug.  
Cemented with 10 sacks cement to bottom of  
cellar. Plugged rat hole with 2 sacks cement.



(If additional description is necessary, use BACK of this sheet)

Name of Plugging Contractor Pickrell Drilling Company  
Address 705 4th Natl Bank Bldg, Wichita, Kansas

STATE OF KANSAS, COUNTY OF SEDGWICK, ss.  
C. W. Sebitts


That I have knowledge of the facts, statements and matters herein contained and the log of the above-described well as filed and that the same are true and correct. So help me God.

(Signature)

C. W. Sebitts  
705 4th Natl Bank Bldg, Wichita, Kansas 67202  
(Address)

Subscribed and Sworn to before me this 18th day of May, 19 65

Maxine Blackman, Notary Public.



15-135-01001-00-00

**ROTARY DRILLING LOG**

COMPANY: PICKRELL DRILLING COMPANY  
705 4th Natl Bank Bldg  
Wichita, Kansas

Rotary Drilling Commenced 4-30-65

Rotary Drilling Completed 5-12-65

LOCATION: Elmore "E" No. 1, C NE SW Section 18-17-25W, Ness County, Kansas.

CONTRACTOR: **PICKRELL DRILLING COMPANY**  
Wichita, Kansas

CASING RECORD: (12 jts) 8 5/8" surface casing set at 268' cemented with 170 sacks cement. Circulated. Completed 11:00 P.M. April 30, 1965. No oil string run, D & A.

**LOG**

(Figures indicate bottom of formation — measurements from top of rotary bushing.)

100	Post Rock & Clay	<u>C. F. S.</u>
940	Shale & Shells	4220
1215	Shale - Shells - Red Bed	4335
1230	Blaine	4352
1300	Shale & Shells	4418
1550	Sand	4428
1821	Shale & Shells	4435
1850	Anhydrite	4445
2200	Shale & Shells	
2710	Lime & Shale	
2950	Lime	<u>Slope Test</u>
3455	Lime & Shale	2500
3650	Shale	3000
3725	Lime	3500
3825	Lime & Shale	4000
4322	Lime	
4345	Ft. Scott	
4380	Lime & Shale	<u>S. L. M.</u>
4418	Lime - Chert	3666
4435	Mississippi - RTD	3991
		4278

**RECEIVED**  
STATE CORPORATION COMMISSION  
MAY 28 1965  
CONSERVATION DIVISION  
Wichita, Kansas

The undersigned, C. W. Sebitts, Attorney-in-Fact for PICKRELL DRILLING COMPANY, hereby certifies in behalf of said Company, that the above is a true and correct log of the formation encountered in drilling the above well as reflected by the Daily Drilling Reports.

PICKRELL DRILLING COMPANY  
By C. W. Sebitts, Attorney-in-Fact

STATE OF KANSAS }  
COUNTY OF SEDGWICK } ss.:

On this 18th day of May, 1965, before me the undersigned, a Notary Public, in and for

the County and State aforesaid, personally appeared C. W. Sebitts, to me known to be the identical person who subscribed the name of PICKRELL DRILLING COMPANY to the foregoing instrument as its Attorney-in-Fact, and acknowledged to me that he executed the same as his free and voluntary act and deed, and as the free act and deed of such company, for the uses and purposes therein set forth.

Given under my hand and seal of office the day and year last above written.

Maxine Blackman  
Maxine Blackman Notary Public

My commission expires: June 21, 1966

