

15-135-20328-0000

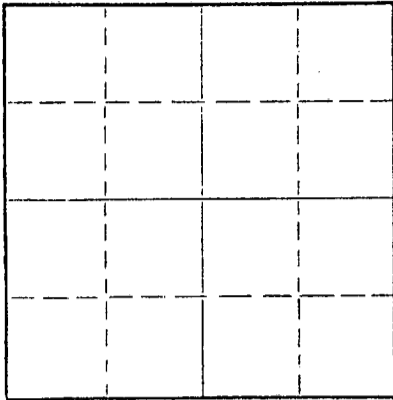
STATE OF KANSAS
STATE CORPORATION COMMISSION

Form CP-4

WELL PLUGGING RECORD

Give All Information Completely
Make Required Affidavit
Mail or Deliver Report to:
Conservation Division
State Corporation Commission
212 No. Market
Wichita, Kansas

NORTH



Locate well correctly on above
Section Plat

Ness County, Sec. 18 Twp. 17S Rge. (E) 25(W)
Location as "NE/CNW&SW&" or footage from lines C/NE NW

Lease Owner Okmar Oil Company
Lease Name Stutz Well No. 1
Office Address 1130 Wichita Plaza, Wichita, Kansas 67202
Character of Well (completed as Oil, Gas or Dry Hole) Dry Hole
Date well completed March 30 1970
Application for plugging filed March 30 1970
Application for plugging approved March 30 1970
Plugging commenced March 30 1970
Plugging completed March 31 1970
Reason for abandonment of well or producing formation Dry Hole

If a producing well is abandoned, date of last production 19
Was permission obtained from the Conservation Division or its agents before plugging was commenced? Yes

Name of Conservation Agent who supervised plugging of this well Leo J. Massey, Hays, Kansas
Producing formation _____ Depth to top _____ Bottom _____ Total Depth of Well 4480 Feet
Show depth and thickness of all water, oil and gas formations.

OIL, GAS OR WATER RECORDS

CASING RECORD

FORMATION	CONTENT	FROM	TO	SIZE	PUT IN	PULLED OUT
	8-5/8"	0	289.73'			

Describe in detail the manner in which the well was plugged, indicating where the mud fluid was placed and the method or methods used in introducing it into the hole. If cement or other plugs were used, state the character of same and depth placed, from _____ feet to _____ feet for each plug set.

Plugged hole as follows: Plugged at 720' with 70 sacks of regular cement; plugged at 274' with 20 sacks of regular cement; plugged at 40' with 10 sacks of regular cement. Plug down at 2:00 A. M. March 31, 1970.


RECEIVED
STATE CORPORATION COMMISSION
MAY 14 1970
CONSERVATION DIVISION
Wichita, Kansas

(If additional description is necessary, use BACK of this sheet)
Name of Plugging Contractor Strata Drilling, Inc.
Address P. O. Box 355, Great Bend, Kansas 67530

STATE OF KANSAS, COUNTY OF BARTON, ss.
Charles W. Steincamp (owner or operator) of the above-described well, being first duly sworn on oath, says: That I have knowledge of the facts, statements, and matters herein contained and the log of the above-described well as filed and that the same are true and correct. So help me God.

(Signature) Charles W. Steincamp
Charles W. Steincamp
P. O. Box 355, Great Bend, Kansas 67530
(Address)

SUBSCRIBED AND SWORN to before me this 2nd day of April, 1970



My commission expires December 14, 1973

Elaine H. Taylor
Elaine H. Taylor Notary Public.

DEEDS BOOK

1/3 section

CASING RECORD:
800.75' of used 6-5/8" surface casing.

COMPANY: Crown Oil Company
OPERATION: Strata Building, Inc.

ILLUSTRATION: U/S L.
Docketed 10-17-69
Dane County, Wis.

LOGS: 12-11-70
12-12-70

COMPLETED: March 29, 1970
CONTRACTED: March 21, 1970

ILLUSTRATION: 8959' L

D. O. A.

ITEMS

FEET

NO

REMARKS

12-11-70, 12-12-70
6 shale

0

597

12-11-70, 12-12-70 of used 6-5/8" casing
casing not cut completed at 800.75'
with 120 rods of regular cement,
17 gal and 1/2 G. G. Log run at
9:30 P. M. March 21, 1970.

shale & fine shale

597

599

shale & sand structure

599

1222

Red bed & shale

1222

1240

1/2 Anhydrite

1240

1255

Red bed & shale

1255

1335

shale sand

1335

1357

Red bed and shale

1357

1679

1/2 Anhydrite

1679

1800

shale

1800

2140

shale & shale

2140

2170

shale, shale w/structure sand

2170

2222

shale & shale

2222

2250

shale w/shale structure

2250

2254

shale & shale

2254

2280

shale w/shale structure

2280

2324

shale & shale

2324

2337

shale

2337

2349

shale & shale

2349

2316

shale

2316

2326

shale & shale

2326

2326

shale

2326

2375

shale & shale

2375

2316

shale

2316

2326

shale & shale

2326

2370

shale & shale

2370

2300

Drilling logs 12-11-70

D. O. A.

Drilling logs as follows: Drilled at
700' with 70 rods of regular cement;
plugged at 870' with 10 rods of
regular cement; plugged at 80' used
10 rods of regular cement. Log
run at 8:00 A. M. March 21, 1970.


RECEIVED
STATE CORPORATION COMMISSION
MAY 14 1970
CONSERVATION DIVISION
Wichita, Kansas

NAME OF PARTY }
OWNER OF PART } CO.

I certify that this is a true and correct copy of the above log to the best of my
knowledge.

NOTARY PUBLIC, KANSAS

Charles W. Steincamp
Notary Public, Kansas



Elaine H. Taylor
Notary Public, Kansas