

STATE OF KANSAS  
STATE CORPORATION COMMISSION

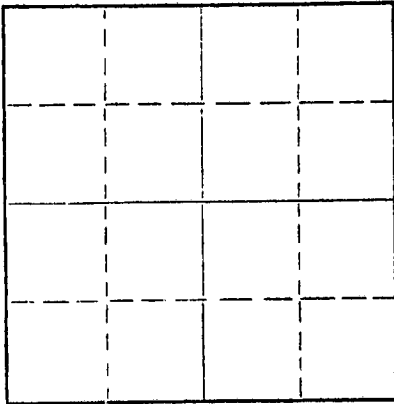
Form CP-4

Give All Information Completely  
Make Required Affidavit  
Mail or Deliver Report to:  
Conservation Division  
State Corporation Commission  
212 No. Market  
Wichita, Kansas 67202

WELL PLUGGING RECORD

Ness County, Sec. 2 Twp. 17S Rge. 26 ~~XXX~~ (W)

Location as "NE/CNW%SW%" or footage from lines C SE SE  
Lease Owner Pickrell Drilling Company  
Lease Name Dumler Unit No. 8 Well No. 8  
Office Address 705 Fourth National Bank Building, Wichita, Kansas  
Character of Well (completed as Oil, Gas or Dry Hole) Dry Hole  
Date well completed June 28 1971  
Application for plugging filed June 28 1971  
Application for plugging approved June 28 1971  
Plugging commenced June 28 1971  
Plugging completed June 28 1971  
Reason for abandonment of well or producing formation Dry Hole



Locate well correctly on above  
Section Plat

If a producing well is abandoned, date of last production 19  
Was permission obtained from the Conservation Division or its agents before plugging was commenced? Yes

Name of Conservation Agent who supervised plugging of this well Donald Truan  
Producing formation \_\_\_\_\_ Depth to top \_\_\_\_\_ Bottom \_\_\_\_\_ Total Depth of Well 4500 Feet  
Show depth and thickness of all water, oil and gas formations.

OIL, GAS OR WATER RECORDS

CASING RECORD

FORMATION	CONTENT	FROM	TO	SIZE	PUT IN	PULLED OUT
				8 5/8"	237'	None

Describe in detail the manner in which the well was plugged, indicating where the mud fluid was placed and the method or methods used in introducing it into the hole. If cement or other plugs were used, state the character of same and depth placed, from \_\_\_\_\_ feet to \_\_\_\_\_ feet for each plug set.

Bottom Plug @ 750' w/100 sacks cement, plug @ 245' w/20 sacks, plug @ 40' w/10 sacks.

RECEIVED  
STATE CORPORATION COMMISSION  
JUL 8 - 1971  
CONSERVATION DIVISION  
Wichita, Kansas

(If additional description is necessary, use BACK of this sheet)  
Name of Plugging Contractor Pickrell Drilling Company  
Address 705 Fourth National Bank Building, Wichita, Kansas 67202


STATE OF Kansas, COUNTY OF Sedgwick, ss.  
C. W. Sebitts (employee of owner) or (owner or operator) of the above-described well, being first duly sworn on oath, says: That I have knowledge of the facts, statements, and matters herein contained and the log of the above-described well as filed and that the same are true and correct. So help me God.

(Signature) C. W. Sebitts  
705 Fourth National Bank Bldg., Wichita, Kansas  
(Address)

SUBSCRIBED AND SWORN TO before me this 2nd day of July, 1971

My commission expires May 1973

Marilyn J. Snyder  
Marilyn J. Snyder  
Notary Public.



15-135-20453-0000  
**ROTARY DRILLING LOG**

**COMPANY:** Pickrell Drilling Company  
705 Fourth National Bank Building  
Wichita, Kansas 67202

**LOCATION:** Dumler Unit No. 8  
C-SE SE Section 2-17S-26W, Ness County, Kansas

**Rotary Drilling Commenced** June 18, 1971  
**Rotary Drilling Completed** June 28, 1971

**CONTRACTOR:** **PICKRELL DRILLING COMPANY**  
**Wichita, Kansas**

**CASING RECORD:** Ran 6 Jts. 8 5/8" surface casing set @ 237'KB. Cemented with 150 sacks cement. Completed 1:30 P.M. Circulated.

No oil string run. D & A, Plugged 12:30 P.M. June 28, 1971.

**LOG**

(Figures indicate bottom of formation — measurements from top of rotary bushing.)

		<u>C.F.S.</u>
60	Chalk & Sand	4455
400	Shale & Shells	4465
1290	Shale	4500
1307	Blain	
1373	Shale - Red Beds	
1635	Sand	
1730	Red Beds - Shale	
1887	Shale - Red Beds	
1927	Anhydrite	<u>S.L.M.</u>
2260	Shale	3907.42
2505	Lime - Shale	3906.13
3135	Lime	1.29 Difference
3810	Lime & Shale	
4500	Lime, RTD	

Strap  
Board

Slope Tests

- 2000
- 2500
- 3000
- 3500
- 4000
- 4500

**RECEIVED**  
 STATE CORPORATION COMMISSION  
 JUL 8 - 1971  
 CONSERVATION DIVISION  
 Wichita, Kansas


The undersigned, C. W. Sebitts, Attorney-in-Fact for PICKRELL DRILLING COMPANY, hereby certifies in behalf of said Company, that the above is a true and correct log of the formation encountered in drilling the above well as reflected by the Daily Drilling Reports.

**PICKRELL DRILLING COMPANY**  
By [Signature]  
C. W. Sebitts Attorney-in-Fact

STATE OF KANSAS }  
COUNTY OF SEDGWICK } ss.:

On this 6th day of July, 1971, before me the undersigned, a Notary Public, in and for the County and State aforesaid, personally appeared C. W. Sebitts, to me known to be the identical person who subscribed the name of PICKRELL DRILLING COMPANY to the foregoing instrument as its Attorney-in-Fact, and acknowledged to me that he executed the same as his free and voluntary act and deed, and as the free and voluntary act and deed of such company, for the uses and purposes therein set forth.

Given under my hand and seal of office the day and year last above written.



My commission expires: May 7, 1973

[Signature]  
Marilyn J. Snyder Notary Public