


STATE OF KANSAS
 STATE CORPORATION COMMISSION
 CONSERVATION DIVISION
 P. O. BOX 17027
 WICHITA, KANSAS 67217

FORM CP-4

15.051-21233-0000
 WELL PLUGGING RECORD



Locate well correctly on above Section Plat

Ellis County, Sec. 32 Twp. 13 Rge. 16 (E)W (W)
 Location as "NE/CNW&SW" or footage from lines C S/2 N/2 NW/4
 Lease Owner R.P. Nixon Operations
 Lease Name Pete Braun Well No. T
 Office Address Kemer Bldg., Russell, Kansas 67665
 Character of Well (completed as Oil, Gas or Dry Hole) Dry hole
 Date well completed 12-15 19.76
 Application for plugging filed 12-15 19.76
 Application for plugging approved 12-15 19.76
 Plugging commenced 12-15 19.76
 Plugging completed 12-15 19.76
 Reason for abandonment of well or producing formation Dry hole

If a producing well is abandoned, date of last production 19____
 Was permission obtained from the Conservation Division or its agents before plugging was commenced? Yes

Name of Conservation Agent who supervised plugging of this well Leo Massey
 Producing formation _____ Depth to top _____ Bottom _____ Total Depth of Well 3,490 Feet
 Show depth and thickness of all water, oil and gas formations.

OIL, GAS OR WATER RECORDS

CASING RECORD

FORMATION	CONTENT	FROM	TO	SIZE	PUT IN	PULLED OUT
				8 5/8"	220'	Cmtd. w/140 sax

Describe in detail the manner in which the well was plugged, indicating where the mud fluid was placed and the method or methods used in introducing it into the hole. If cement or other plugs were used, state the character of same and depth placed, from _____ feet to _____ feet for each plug set.

Fill hole w/heavy mud
 Push bridge plug to 500'
 Spot 50 sax cement on plug thru 4 1/2" drill pipe
 Fill hole w/heavy mud
 Push bridge plug to 215'
 Spot 25 sax cement on plug thru 4 1/2" drill pipe
 Fill hole w/heavy mud
 Push bridge plug to 40' w/1/2 sax hulls on plug
 Dump 10 sax cement on plug to cellar

Name of Plugging Contractor Shields Drilling Co., Inc.
 Address Shields Bldg., Russell, Kansas 67665


STATE OF KANSAS COUNTY OF RUSSELL contractor
 R.L. Shields (employee of owner) of the above-described

well, being first duly sworn on oath, says: That I have knowledge of the facts, statements, and matters herein contained and the log of the above-described well as filed and that the same are true and correct. So help me God.

(Signature) R.L. Shields
 Shields Bldg., Russell, Kansas

Subscribed and sworn to before me this 21st day of December, 1976

(Address) _____
 Rich Phillips
 Notary Public.





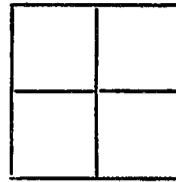
Shields

Russell, Kansas

WELL LOG

Operator: R.P. Nixon Operations
 Well: Pete Braun #2
 Commenced: December 7, 1976
 Completed: December 15, 1976
 Contractor: Shields Drilling Co., Inc.

Well Description: C S/2 N/2 NW/4
 Sec. 32-13S-16W
 Ellis Co., Kansas



CASING RECORD

Size	Run	Pulled
8 5/8"	220'	Cmtd. w/140 sax

Elevation:
 Treatment:

Production: D & A

Tops:

15.051.21233.00.00

..... Figures Indicate Bottom of Formations

Sand, clay & shale	226'	
Shale	489'	
Hard sand	492'	
Shale & sand	944'	
Shale & redbed	1,036'	
Anhydrite	1,081'	
Shale & shells	1,715'	
Shale & lime	2,815'	
Lime	2,961'	
Lime & shale	3,075'	
Lime	3,490'	RTD

RECEIVED
 STATE CORPORATION COMMISSION

DEC 23 1976

CONSERVATION DIVISION
 Wichita, Kansas

Notes