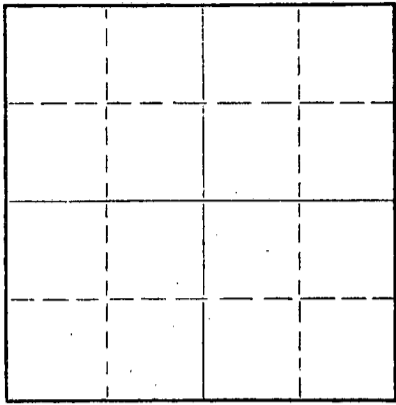


STATE OF KANSAS
STATE CORPORATION COMMISSION

Give All Information Completely
Make Required Affidavit
Mail or Deliver Report to:
Conservation Division
State Corporation Commission
211 No. Broadway
Wichita, Kansas

15.05104124.00.00
WELL PLUGGING RECORD

NORTH



Locate well correctly on above
Section Plat

Ellis County. Sec. 32 Twp. 13S Rge. 16W (E) _____ (W) _____
Location as "NE/CNW%SW%" or footage from lines SE SE SW
Lease Owner Burch Drilling Co., Inc.
Lease Name Karlin Well No. 1
Office Address 1011 Union Center, Wichita, Kansas
Character of Well (completed as Oil, Gas or Dry Hole) Dry Hole
Date well completed 6-17-59 19____
Application for plugging filed 6-17-59 19____
Application for plugging approved 6-17-59 19____
Plugging commenced 6-17-59 19____
Plugging completed 6-17-59 19____
Reason for abandonment of well or producing formation Dry Hole

If a producing well is abandoned, date of last production _____ 19____
Was permission obtained from the Conservation Division or its agents before plugging was commenced? yes

Name of Conservation Agent who supervised plugging of this well Eldon Petty
Producing formation _____ Depth to top _____ Bottom _____ Total Depth of Well 3520' Feet
Show depth and thickness of all water, oil and gas formations.


OIL, GAS OR WATER RECORDS

CASING RECORD

FORMATION	CONTENT	FROM	TO	SIZE	PUT IN	PULLED OUT

Describe in detail the manner in which the well was plugged, indicating where the mud fluid was placed and the method or methods used in introducing it into the hole. If cement or other plugs were used, state the character of same and depth placed, from _____ feet to _____ feet for each plug set.

1st Plug set @ 480' with 20 (twenty) sacks cement
2nd plug set @ 180' with 15 sacks cement
3rd plug set @ 40ft. with 10 sacks cement



(If additional description is necessary, use BACK of this sheet)

Name of Plugging Contractor Burch Drilling Co., Inc.
Address 1011 Union Center, Wichita, Kansas


STATE OF KANSAS, COUNTY OF SEDGWICK, ss.
Earl M. Burch, President (employee of owner) or (owner or operator) of the above-described well, being first duly sworn on oath, says: That I have knowledge of the facts, statements, and matters herein contained and the log of the above-described well as filed and that the same are true and correct. So help me God.

(Signature) Earl M. Burch
Earl M. Burch, President
(Address) _____

SUBSCRIBED AND SWORN TO before me this 23rd day of June, 1959.

commission expires March 12, 1963.

Sairley Ann Aron
Notary Public.



PLUGGING
File Sec. 32 T 13 R 16W
Book Page 2 Line 18

15.051.04124.00.00
WELL LOG

Burch Drilling Co., Inc
1 Karlin
SE SE SW 32-13S-16W
Ellis County, Kansas

Set 190' 8 5/8" with 150 sacks
Commenced: 6-8-59;
Completed: 6-17-59
ELEVATION: 1937' Kelly bushing

D & A

450 Shale
1052 Shale & Shells
1089 Anhydrite
1490 Shale
1915 Shale & Lime streaks
2914 Shale & Lime
3520 Lime

3520 Rotary Total Depth

TOPS
Heebner 3146
Toronto 3166
Lansing 3194
Base Kansas City 3388
Conglomerate 3441

DST # 1 3210-3235. Open 30 minutes
Recovered 6' Mud. IBHP (30 min)
460#. All other pressures zero.

DST # 2 3238-3260. Tool Failure

DST # 3 3238-3260. Open 15 minutes.
Recovered 180' gas plus 35' heavy
oil and gas cut mud, plus 30' muddy
saltwater. Tool failed after 30 minutes
No pressures were recorded.

DST # 4 3238-3260. Open 1 hour.
Recovered 30' oil plus 55' muddy
water. IBHP (30 min) 560#. IFP
40 #, FFP 40#, FBHP (30 min)
335#.

RECEIVED
STATE CORPORATION COMMISSION
JUN 25 1959
CONSERVATION DIVISION
Wichita, Kansas

STATE OF KANSAS, COUNTY OF SEDGWICK:

I, Earl M. Burch, President of Burch Drilling Co., Inc. being duly sworn
on oath, state: That I have knowledge of the facts, statements and matters herein
contained and that the same are true and correct.

Earl M. Burch

Subscribed and sworn to before me this 24th day of June, 1959.

Shirley Ann Arnn
Notary Public

My commission expires: March 12, 1963.

PLUGGING

File Sec. 32 T 13 16W
Book Page 2 of 18

