

TYPE

LAND DEPT.

NOTICE OF INTENTION TO DRILL

C-1

TO BE FILED WITH THE STATE CORPORATION COMMISSION
PRIOR TO COMMENCEMENT OF WELL

API Number 15-135-20,875^{CO-CO}
(For office use only)

1. Operator Petroleum, Inc.

Starting Date March 22, 1974

Address 300 W. Douglas, Wichita, Kansas

County Ness

2. Contractor Strata Drilling Company

Sec 20 Twp 16S S Rge 25W ^EW

Address Great Bend, Kansas

Spot Location 140' E. C. NW SE

3. Type of Equipment: Rotary Cable Tool

Nearest Lease Line 800' ft.

4. Well to be Drilled for: Oil Gas

Lease Name Michaelis 'B'

Disposal Input Other

5. Depth of Deepest Fresh Water within 1 mile 90' ft.

Well No. #2

6. Depth of Municipal Water Well within 3 miles 90' ft.

7. Depth to Protect all Fresh Water 115' ft.

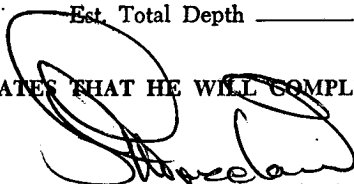
8. Amount of Surface Casing to be set 320' ft.

Est. Total Depth 4600' ft.

9. Alternate No. 1 ~~_____~~ No. 2



REMARKS:

OPERATOR STATES THAT HE WILL COMPLY WITH K. S. A. 55-128

Signature of Operator 







**State Corporation Commission of Kansas
Conservation Division
P. O. Box 17027
Wichita, Kansas 67217**

**RECEIVED
STATE CORPORATION COMMISSION
MAR 18 1974
CONSERVATION DIVISION
Wichita, Kansas**

(IF PREFERRED, MAIL IN ENVELOPE)