


TYPE

NOTICE OF INTENTION TO DRILL



CORRECTION

C-1

15-135-20, 979

SCLEROSIS

TO BE FILED WITH THE STATE CORPORATION COMMISSION
PRIOR TO COMMENCEMENT OF WELL

1. Operator Chief Drilling Co., Inc.

Starting Date 12-16-74

Address 905 Century Plaza, Wichita, Ks. 67202

County Ness

2. Contractor Company Tools

Sec 20 Twp 16 S Rge 25 W

Address 905 Century Plaza, Wichita, Ks. 67202

Spot Location C NW SW

3. Type of Equipment: Rotary Cable Tool _____

Nearest Lease Line 660 ft.

4. Well to be Drilled for: Oil Gas _____

Lease Name Michaelis

Disposal _____ Input _____ Other _____

5. Depth of Deepest Fresh Water within 1 mile 60 ft.

Well No. #4

6. Depth of Municipal Water Well within 3 miles none ft.

7. Depth to Protect all Fresh Water 200 ft.

Est. Total Depth 4550 ft.

8. Amount of Surface Casing to be set 250 ft.

9. Alternate No. 1 _____ No. 2

REMARKS:

*Was: API Number 15-135-20,978

OPERATOR STATES THAT HE WILL COMPLY WITH K. S. A. 55-128



CHIEF DRILLING CO. INC.

Signature of Operator

V. Richard Hoover, President



(M.D.)



State Corporation Commission of Kansas
Conservation Division
P. O. Box 17027
Wichita, Kansas 67217

RECEIVED
STATE CORPORATION COMMISSION
DEC 10 1974
CONSERVATION DIVISION
Wichita, Kansas -

(IF PREFERRED, MAIL IN ENVELOPE)