


STATE OF KANSAS
STATE CORPORATION COMMISSION

Give All Information Completely
Make Required Affidavit
Mail or Deliver Report to:
Conservation Division
State Corporation Commission
211 No. Broadway
Wichita, Kansas

15-135-20442-00-00

WELL PLUGGING RECORD

NORTH



Locate well correctly on above
Section Plat

Ness County. Sec. 23 Twp. 17 Rge. 21W (E) (W)
Location as "NE/CNW/SW" or footage from lines 150' E C SE SE
Lease Owner Will P. Ash
Lease Name Higgins Well No. #1
Office Address 360 Sutton Place, Wichita, Kansas 67202
Character of Well (completed as Oil, Gas or Dry Hole) Dry hole
Date well completed: May 23, 1971 19
Application for plugging filed May 23, 1971 19
Application for plugging approved May 23, 1971 19
Plugging commenced May 23, 1971 19
Plugging completed May 23, 1971 19
Reason for abandonment of well or producing formation Dry hole

If a producing well is abandoned, date of last production _____ 19____
Was permission obtained from the Conservation Division or its agents before plugging was com-
menced? Yes

Name of Conservation Agent who supervised plugging of this well Leo Massey
Producing formation _____ Depth to top _____ Bottom _____ Total Depth of Well 4263 Feet
Show depth and thickness of all water, oil and gas formations.

OIL, GAS OR WATER RECORDS

CASING RECORD

FORMATION	CONTENT	FROM	TO	SIZE	PUT IN	PULLED OUT
		0	452'	8 5/8"		

Describe in detail the manner in which the well was plugged, indicating where the mud fluid was placed and the method or methods used in introducing it into the hole. If cement or other plugs were used, state the character of same and depth placed, from _____ feet to _____ feet for each plug set.

Plugged through drill pipe @ 550' w/50 sacks cement
Plugged through drill pipe @ 240' w/25 sacks cement
Plugged through drill pipe @ 40' w/10 sacks cement


RECEIVED
STATE CORPORATION COMMISSION
MAY 25 1971
CONSERVATION DIVISION
Wichita, Kansas
05-25-1971

(If additional description is necessary, use BACK of this sheet)
Name of Plugging Contractor Chief Drilling Co., Inc.
Address Suite 905 Century Plaza, Wichita, Kansas 67202

STATE OF KANSAS, COUNTY OF SEDGWICK
Jim Robinson contractor ss.
(employee of ~~owner~~ or (owner or operator) of the above-described well, being first duly sworn on oath, says: That I have knowledge of the facts, statements, and matters herein contained and the log of the above-described well as filed and that the same are true and correct. So help me God.

(Signature) Jim Robinson
Suite 905 Century Plaza, Wichita, Kansas
(Address)

Subscribed and sworn to before me this 24th day of May, 19 71
Karen E. Duarte
February 16, 1974
Karen E. Duarte Notary Public.



15-135-20442-00-00

RECEIVED
STATE CORPORATION COMMISSION

MAY 28 1971

CONSERVATION DIVISION
Wichita, Kansas

05-28-1971

23-17-21W

WELL LOG

WILL P. ASH
360 Sutton Place
Wichita, Kansas 67202

#1 HIGGINS
150' E C SE SE Sec. 23-17-21W
Ness County, Kansas

CONTRACTOR: Chief Drilling Co., Inc.
CASING RECORD: Set 443.63' of 8 5/8" @ 452'
w/235 sacks Sun cement.

COMMENCED: 5/14/71
COMPLETED: 5/23/71


<u>FORMATION</u>	<u>FROM</u>	<u>TO</u>	<u>ELEVATION</u>
Clay and sand	0	452	2174 K.B.
Shale & shells	452	500	
Sand & shale	500	1285	
Shale	1285	1423	
Anhydrite	1423	1455	
Shale, shells, & red bed	1455	1845	
Shale & shells	1845	2415	
Lime and shale	2415	3855	
Lime	3855	4113	
Cherty lime	4113	4141	
Lime	4141	4146	
Cherty lime	4146	4264	
Rotary Total Depth	4264		
			<u>FORMATION TOPS</u>
			Anhydrite 1420 + 754
			Base Anhy. 1455 + 719
			Heebner 3574 -1400
			Toronto 3591 -1417
			Lansing 3613 -1439
			Base K.C. 3909 -1735
			Pawnee 3987 -1813
			Ft. Scott 4063 -1889
			Cherokee Shale 4072 -1898
			Cherokee Sand 4077 -1903
			Weathered Miss 4127 -1953
			Mississippi 4144 -1970
			Kinderhook 4202 -2028
			Viola 4221 -2047
			Simpson 4244 -2070
			Arbuckle 4256 -2082
			Rotary T.D. 4264 -2090

STATE OF KANSAS, COUNTY OF SEDGWICK) ss:

I hereby certify that the above is a true and correct copy of the Driller's Log of the well drilled in approximately 150' E C SE SE of Section 23-17-21W, Ness County, Kansas, to the best of my knowledge and belief.

CHIEF DRILLING CO., INC. Contractor

Jim Robinson
Jim Robinson, Office Manager



Subscribed and sworn to before me this 27th day of May, 1971.

MY COMMISSION EXPIRES:
February 16, 1974

Karen E. Duarte
Karen E. Duarte, Notary Public