

15-135-20344-00-00

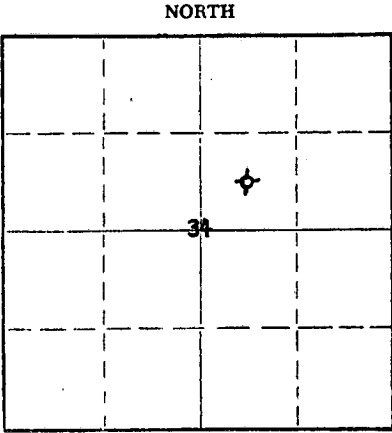
STATE OF KANSAS
STATE CORPORATION COMMISSION

Give All Information Completely
Make Required Affidavit
Mail or Deliver Report to:
Conservation Division
State Corporation Commission
212 No. Market
Wichita, Kansas

WELL PLUGGING RECORD

Ness County. Sec. 34 Twp. 17 Rge. 21W (E) (W)
Location as "NE/CNW%SW%" or footage from lines C SW NE

Lease Owner Donald C. Slawson
Lease Name McCormick 'D' Well No. 1
Office Address Suite 408 One Twenty Building-Wichita, Kansas 67202
Character of Well (completed as Oil, Gas or Dry Hole) Dry Hole
Date well completed May 29, 1970
Application for plugging filed May 29, 1970
Application for plugging approved May 29, 1970
Plugging commenced May 29, 1970
Plugging completed May 29, 1970
Reason for abandonment of well or producing formation Dry Hole



Locate well correctly on above
Section Plat

If a producing well is abandoned, date of last production 19
Was permission obtained from the Conservation Division or its agents before plugging was commenced? Yes

Name of Conservation Agent who supervised plugging of this well Leo Massey-P. O. Box 582-Hays, Kansas 67601
Producing formation Depth to top Bottom Total Depth of Well 4199 Feet
Show depth and thickness of all water, oil and gas formations.

OIL, GAS OR WATER RECORDS

CASING RECORD

FORMATION	CONTENT	FROM	TO	SIZE	PUT IN	PULLED OUT
		0	383'	8 5/8"	X	

RECEIVED
STATE CORPORATION COMMISSION
JUN 9 1970
CONSERVATION DIVISION
Wichita, Kansas

Describe in detail the manner in which the well was plugged, indicating where the mud fluid was placed and the method or methods used in introducing it into the hole. If cement or other plugs were used, state the character of same and depth placed, from feet to feet for each plug set.

06-09-1970

Mud to 540'; plug; 50 sx cement
Mud to 360'; 25 sx cement
Plug @40' w/1 sac hulls, 10 sx cement
2 sx cement in rat hole

(If additional description is necessary, use BACK of this sheet)

Name of Plugging Contractor Slawson Drilling Company, Inc.
Address Suite 408 One Twenty Building - Wichita, Kansas 67202

STATE OF KANSAS, COUNTY OF SEDGWICK, ss.
MAXINE V. STARR (employee of owner) or (owner or operator) of the above-described

well, being first duly sworn on oath, says: That I have knowledge of the facts, statements, and matters herein contained and the log of the above-described well as filed and that the same are true and correct. So help me God.


(Signature) Maxine V. Starr

408 One Twenty Bldg-Wichita, Kansas 67202
(Address)

Subscribed and sworn to before me this 4th day of June, 1970

Linda R. Sparr
Linda R. Sparr Notary Public.

My commission expires May 15, 1971



15-135-20344-00-00

RECEIVED
STATE CORPORATION COMMISSION
JUN 9 1970
CONSERVATION DIVISION
Wichita, Kansas

06-09-1970

WELL LOG

Company: Donald C. Slawson
Suite 408 One Twenty Building
Wichita, Kansas 67202

Lease: McCormick 'D' #1
C SW NE, Sec. 34-17-21W
Ness County, Kansas

Total Depth: 4199' Elevation: 2157 K.B.

Contractor: Slawson Drilling Company, Inc.

Commenced: May 21, 1970

Completed: May 29, 1970

Casing: 8 5/8" at 383' with 250 sx cement


0-250	Clay, Shale, & Shells
250-1413	Shale & Shells
1414-1441	Anhydrite
1441-2246	Shale & Shells
2246-2493	Shale & Lime
2493-3640	Lime & Shale
3640-4080	Lime
4080-4132	Lime & Shale
4132-4199	Lime
4199	Total Depth

STATE OF KANSAS)
) SS:
COUNTY OF SEDGWICK)

I, Maxine V. Starr, of the Slawson Drilling Company, Inc., upon oath state that the above and foregoing is a true and correct copy of the log of the McCormick 'D' #1 well.

Maxine V. Starr
MAXINE V. STARR

Subscribed and sworn to before me this 4th day of June, 1970.



Linda R. Sparr
Linda R. Sparr, Notary Public