


Give All Information Completely
Make Required Affidavit
Mail or Deliver Report to:
Conservation Division
State Corporation Commission
P. O. Box 17027
Wichita, Kansas 67217
NORTH

WELL PLUGGING RECORD

Lane _____ County. Sec. 17 Twp 17S Rge. (E) 25 (W)
Location as "NE/CNW&SW¼" or footage from lines C SE SW
Lease Owner Chief Drilling Co., Inc.
Lease Name Elmore Well No. #1
Office Address 905 Century Plaza, Wichita, Kansas 67202
Character of Well (completed as Oil, Gas or Dry Hole) Dry Hole
Date well completed 3-18-78 19____
Application for plugging filed 3-21-78 19____
Application for plugging approved 3-18-78 19____
Plugging commenced 3-18-78 19____
Plugging completed 3-18-78 19____
Reason for abandonment of well or producing formation Dry hole



Locate well correctly on above
Section Plat

If a producing well is abandoned, date of last production _____ 19____
Was permission obtained from the Conservation Division or its agents before plugging was commenced? Yes

Name of Conservation Agent who supervised plugging of this well Leo Massey
Producing formation _____ Depth to top _____ Bottom _____ Total Depth of Well 4510' Feet
Show depth and thickness of all water, oil and gas formations.

OIL, GAS OR WATER RECORDS

CASING RECORD

FORMATION	CONTENT	FROM	TO	SIZE	PUT IN	PULLED OUT
		0	268'	8 5/8"		

Describe in detail the manner in which the well was plugged, indicating where the mud fluid was placed and the method or methods used in introducing it into the hole. If cement or other plugs were used, state the character of same and depth placed, from _____ feet to _____ feet for each plug set.

Plugged through drill pipe @ 720' w/70 sx. cement
Plugged through drill pipe @ 240' w/20 sx. cement
Plugged through drill pipe @ 40' w/10 sx. cement

RECEIVED
STATE CORPORATION COMMISSION

MAR 22 1978

CONSERVATION DIVISION
Wichita, Kansas

(If additional description is necessary, use BACK of this sheet)
Name of Plugging Contractor Chief Drilling Co., Inc.
Address 905 Century Plaza, Wichita, Kansas 67202

STATE OF KANSAS, COUNTY OF SEDGWICK, ss.

Jim Robinson (employee of owner) or (owner or operator) of the above-described well, being first duly sworn on oath, says: That I have knowledge of the facts, statements, and matters herein contained and the log of the above-described well as filed and that the same are true and correct. So help me God.

(Signature) Jim Robinson

905 Century Plaza, Wichita, Ks. 67202
(Address)

SUBSCRIBED AND SWORN TO before me this 21st day of March, 19 78

Marilyn Sinard
Marilyn Sinard Notary Public.

My commission expires _____

MARILYN SINARD
STATE NOTARY PUBLIC
SEDGWICK COUNTY, KANSAS
MY COMM. EXP. APR. 30, 1979

15-135-21419-00-00

WELL LOG

CHIEF DRILLING CO., INC.
905 Century Plaza
Wichita, Kansas 67202

#1 ELMORE
C SE SW Sec. 17-17S-25W
Ness County, Kansas

CONTRACTOR: Warrior Drilling, Inc.
CASING RECORD: 8 5/8" @ 268' w/170 sacks

COMMENCED: March 10, 1978
COMPLETED: March 18, 1978

<u>FORMATION</u>	<u>FROM</u>	<u>TO</u>	<u>ELEVATIONS</u>
Surface Sand & Shale	0	273	2529 Gr.
Shale	273	1025	2532 D.F.
Shale & Sand	1025	1657	2534 K.B.
Shale	1657	1863	
Anhydrite	1864	1894	
Shale	1895	4266	
Shale & Lime	4266	4344	
Lime	4344	4510	
Total Depth	4510		


<u>FORMATION TOPS</u>	
Anhydrite	1864 + 670
Base Anhydrite	1894 + 640
Heebner	3847 - 1313
Lansing	3886 - 1352
BKC	4182 - 1648
Ft. Scott	4382 - 1848
Miss. Dolo.	4492 - 1958
RTD	4510 - 1976

D & A

STATE OF KANSAS, COUNTY OF SEDGWICK) ss:


I hereby certify that the above is a true and correct copy of the Driller's Log of the well drilled in the C SE SW of Sec. 17-17S-25W Ness County, Kansas, to the best of my knowledge and belief.

CHIEF DRILLING CO., INC.


Jim Robinson, Vice-President

Subscribed and sworn to before me this 21st day of March, 1978

MARILYN SINARD
STATE NOTARY PUBLIC
SEDGWICK COUNTY, KANSAS
MY COMM. EXP. APR. 30, 1979


Marilyn Sinard Notary Public