

15-135 00440-00 01

TYPE

NOTICE OF INTENTION TO DRILL

C-1

**TO BE FILED WITH THE STATE CORPORATION COMMISSION
PRIOR TO COMMENCEMENT OF WELL**

API Number 0WVO
(For office use only)

1. Operator Kansas Petroleum, Inc.

Starting Date 4/5/76

Address 500 Insurance Bldg. 212 N. Market
Wichita, Kansas 67202

County Ness

2. Contractor Yost Cable Tools

Sec 27 Twp 16S S Rge 25W E W

Address 4602 12th Street, Great Bend, Kansas

Spot Location C. NE NE

3. Type of Equipment: Rotary X Cable Tool

Nearest Lease Line 660 ft.

4. Well to be Drilled for: Oil X Gas

Lease Name Freyele 'B'

Disposal Input Other

5. Depth of Deepest Fresh Water within 1 mile 50' ft.

6. Depth of Municipal Water Well within 3 miles None ft.

Well No. Washdown #1

7. Depth to Protect all Fresh Water 50' ft.

8. Amount of Surface Casing ~~to be~~ set 297' ft.

Est. Total Depth 4535 ft.

9. Alternate No. 1 No. 2 X



REMARKS:

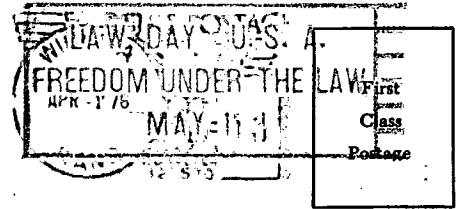
This well drilled by
Sohio Petroleum, Co.

Box 673 Russell, KS
5-29-44

OPERATOR STATES THAT HE WILL COMPLY WITH K. S. A. 55-128

Signature of Operator





**State Corporation Commission of Kansas
Conservation Division**

~~PO BOX 17027~~

Wichita, Kansas 67217

New Address
245 North Water
Wichita, Kansas 67202

ED
COMMISSION
4-2-76
APR 02 1976

CONSERVATION DIVISION
Wichita, Kansas

(IF PREFERRED, MAIL IN ENVELOPE)