

TYPE OR PRINT

NOTICE OF INTENTION TO DRILL

C-1

15-101-20,014-0000


TO BE FILED WITH THE STATE CORPORATION COMMISSION PRIOR TO COMMENCEMENT OF WELL

- Operator C-G DRILLING CO. Address 1107 UNION NATIONAL BLDG.
- Lease name UMMEL Well No. 1 County LANE
- Well Location SE NE NW Sec. 1 Township 17S Range 27W
- Well to be drilled 330 ft. from nearest lease line.
- Drilling Contractor C-G DRILLING CO Address 1107 UNION NATIONAL BLDG.
- Type of equipment: Rotary Cable Tool Approx. date operation to begin JULY 13 1971.
- Well to be drilled for Oil Gas Disposal Input Estimated Total Depth of Well 4550 ft.
- Depth of deepest fresh water well within one mile of location 100 ft. If none exists, write NONE _____
- Ground elevation at location is approx. flat ~~xxxxxxx~~ with ~~xxxxxxx~~ ground elevation at water well.
- Depth of the deepest municipal water well within three miles of location none ft. If none exists, write NONE none
- Operator states that he will set surface pipe at least 25 ft. below all Tertiary or unconsolidated deposits and, taking into consideration differences in ground elevations, that the minimum depth necessary, to the best of his knowledge and belief, to protect all fresh water zones is 250' ft. and operator agrees to set surface pipe at this location to a depth of not less than 250' ft. Alternate 1 Alternate 2

REMARKS:

	ZIP CODE
	ALWAYS USE

C-G DRILLING CO.



Signature of Operator


Phyllis Buchanan
 Phyllis Buchanan

32-2559-519A




2-68-25M

ALWAYS USE
ZIP CODE



**State Corporation Commission of Kansas
Conservation Division
500 Insurance Building
212 North Market
Wichita, Kansas 67202**



RECEIVED
STATE CORPORATION COMMISSION
JUL 13 1971
CONSERVATION DIVISION
Wichita, Kansas

(IF PREFERRED, MAIL IN ENVELOPE)