

CARD MUST BE TYPED

NOTICE OF INTENTION TO DRILL

CARD MUST BE SIGNED

State of Kansas
(see rules on reverse side)

Starting Date: 1 28 85
month day year

API Number 15- 135-22,768-00-00

OPERATOR: License # 5123

SW NW NE Sec 15 Twp 16 S, Rge 21 East West
(location)

Name Pickrell Drilling Company

Address 110 N. Market, Suite 205

City/State/Zip Wichita, KS 67202

Contact Person Jay McNeil

Phone (316) 262-8427

4290 Ft North from Southeast Corner of Section

2310 Ft West from Southeast Corner of Section

(Note: Locate well on Section Plat on reverse side)

CONTRACTOR: License # 5123

Nearest lease or unit boundary line 330 feet.

County Ness

Name Pickrell Drilling Company

Lease Name Cline Well# 1-C

City/State Wichita, Kansas

Domestic well within 330 feet: yes no

Well Drilled For: Well Class: Type Equipment:

Municipal well within one mile: yes no

Oil Swd Infield Mud Rotary

Gas Inj Pool Ext. Air Rotary

OWWO Expl Wildcat Cable

Depth to Bottom of fresh water 120 ^{MHC} 60 feet

Lowest usable water formation Dakota

Depth to Bottom of usable water 900 feet


Surface pipe by Alternate: 1 2

Surface pipe to be set 200+ feet

Conductor pipe if any required feet

Ground surface elevation 2277 feet MSL

This Authorization Expires 7-22-85

Approved By 1-22-85 

If OWWO: old well info as follows:

Operator

Well Name

Comp Date Old Total Depth

Projected Total Depth 4350 feet

Projected Formation at TD Miss

Expected Producing Formations Penn-Miss

I certify that we will comply with K.S.A. 55-101, et seq., plus eventually plugging hole to K.C.C. specifications.

Date 1-22-85 Signature of Operator or Agent Jay McNeil


Title Chief Geologist

Form C-1 4/84

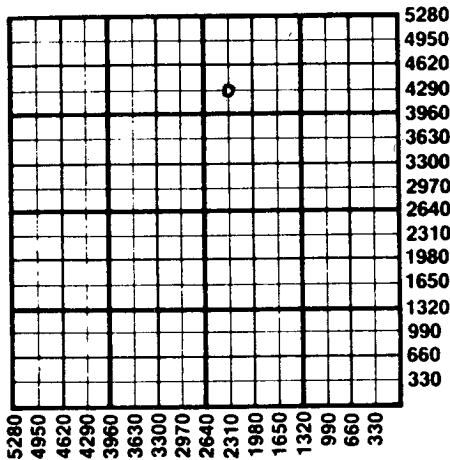
MHC/MOHE 1-22-85

Must be filed with the K.C.C. five (5) days prior to commencing well
This card void if drilling not started within six (6) months of date received by K.C.C.

Read
01-22
1985



A Regular Section of Land
1 Mile = 5,280 Ft.



Important procedures to follow :

1. Notify District office before setting surface casing.
2. Set surface casing by circulating cement to the top.
3. File completion forms ACO-1 with K.C.C. within 90 days of well completion, following instructions on ACO-1, side 1, and including copies of wireline logs.
4. Notify District office 48 hours prior to old well workover or re-entry.
5. Prior to plugging, prepare a plugging plan, then obtain agreement from the appropriate district office for an approved plugging plan.
6. Submit plugging report (CP-4) to K.C.C. after plugging is completed.
7. Obtain an approved injection docket number before disposing of salt water.
8. Notify K.C.C. within 10 days when injection commences or terminates.
9. If an alternate 2 completion, cement in the production pipe from below any usable water to surface within 120 days of spud date.

State Corporation Commission of Kansas
Conservation Division
200 Colorado Derby Building
Wichita, Kansas 67202
(316) 263-3238