


15-101-20082-00-00

STATE OF KANSAS
STATE CORPORATION COMMISSION
CONSERVATION DIVISION
P. O. BOX 17027
WICHITA, KANSAS 67217

FORM CP-4

WELL PLUGGING RECORD



Locate well correctly on above Section Plat

Lane _____ County. Sec. 36 Twp. 17 Rge. 27 (E) (W)XX

Location as "NE/CNW&SW&" or footage from lines C/SE/NE

Lease Owner Mull Drilling Co.

Lease Name VYCITAL Well No. 1

Office Address 415 Page Court, 220 W. Douglas, Wichita, Ks. 67202

Character of Well (completed as Oil, Gas or Dry Hole) _____

Date well completed _____ 19 _____

Application for plugging filed July 15, 19 75

Application for plugging approved _____ 19 _____

Plugging commenced August 18, 19 75

Plugging completed September 16, 19 75

Reason for abandonment of well or producing formation Depleted

If a producing well is abandoned, date of last production _____ 19 _____

Was permission obtained from the Conservation Division or its agents before plugging was commenced? Yes

Name of Conservation Agent who supervised plugging of this well Gilbert Balthazor

Producing formation _____ Depth to top _____ Bottom _____ Total Depth of Well 4621 feet

Show depth and thickness of all water, oil and gas formations.

OIL, GAS OR WATER RECORDS

CASING RECORD

FORMATION	CONTENT	FROM	TO	SIZE	PUT IN	PULLED OUT
				8 5/8	288	-0-
				5 1/2	4524	2497.60'

Describe in detail the manner in which the well was plugged, indicating where the mud fluid was placed and the method or methods used in introducing it into the hole. If cement or other plugs were used, state the character of same and depth placed, from _____ feet to _____ feet for each plug set.

Pushed a plug to 4300'. Dumped sand and 5 sacks cement. Shot casing at 4006'. Spotted 80 bbls. oil behind casing. Shot casing at 3500, 3000, 2800, 2600 and 2500'. Pulled a total of 85 joints of 5 1/2" casing. Plugged well with 5 sacks hulls, 80 sacks 50/50 Pozmix with 6% added gel, 7 sacks gel and 60 sacks 50/50 Pozmix with 6% added gel.


(If additional description is necessary, use BACK of this sheet)

Name of Plugging Contractor Rockhold Engineering, Inc.

Address P. O. Box 698, Great Bend, Kansas 67530

STATE OF Kansas COUNTY OF Barton

James W. Rockhold (employee of owner) or (XXXXXXXXXX) of the above-described well, being first duly sworn on oath, says: That I have knowledge of the facts, statements, and matters herein contained and the log of the above-described well as filed and that the same are true and correct. So help me God.



(Signature) James W. Rockhold

Box 698, Gt. Bend, Ks. 67530

(Address)

24th day of September 19 75

Cathy Miller
Cathy Miller Notary Public.

My commission expires September 30, 1975

RECEIVED
STATE CORPORATION COMMISSION

SEP 26 1975

CONSERVATION DIVISION
Wichita, Kansas

WELL LOG

JUL 15 1975

15-101-20082-00-00

COMPANY Mull Drilling Company

SEC. 36 T. 17 R. 27W

FARM Vycital NO. 1

LOC. SE NE


RIG. NO. 4

COUNTY Lane KANSAS

TOTAL DEPTH 4621

COMM. 1-14-74

COMP. 1-28-74



CONTRACTOR Rains & Williamson Oil Co., Inc.

CASINO

20 10
15 8 5/8" @ 288' with 175 sx., 2% gel,
12 6 3% cc.
13 3 1/2" @ 4524' with 100 sx. 60/40 pos,
salt flush ahead.

ELEVATION 2660 KB

PRODUCTION oil

FIGURES INDICATE BOTTOM OF FORMATIONS

Surface Clay and Post Rock	67
Sand and Shale	298
Shale	1552
Sand and Shale	1975
Shale and Red Bed	2049
Anhydrite	2220
Shale	2402
Lime and Shale	2545
Shale and Lime	2700
Lime and Shale	2850
Shale and Lime	2975
Lime and Shale	3100
Shale and Lime	3545
Lime and Shale	3780
Lime	4621
<u>Rotary Total Depth</u>	<u>4621</u>

RECEIVED
STATE CORPORATION COMMISSION

JUL 16 1975

CONSERVATION DIVISION
Wichita, Kansas

State of KANSAS
County of SEDGWICK ss:

I, Wilson Rains, President of the Rains & Williamson Oil Co., Inc.

upon oath state that the above and foregoing is a true and correct copy of the log of the Vycital #1 well.

Wilson Rains
WILSON RAINS

Juanita M. Green
NOTARY PUBLIC
Juanita M. Green

Subscribed and sworn to before me this 31st day of January 19 74

My Commission Expires: October 4, 1975

