

TYPE


# NOTICE OF INTENTION TO DRILL

C-1

TO BE FILED WITH THE STATE CORPORATION COMMISSION  
PRIOR TO COMMENCEMENT OF WELL

API Number 15-101-20,103-0000  
(For office use only)



1. Operator DRELLING OIL, INC.  
Address Rt. #2, Victoria, KS 67671
2. Contractor Drilling Oil, Inc.  
Address Rt. #2, Victoria, KS 67671
3. Type of Equipment: Rotary  Cable Tool \_\_\_\_\_
4. Well to be Drilled for: Oil  Gas \_\_\_\_\_  
Disposal \_\_\_\_\_ Input \_\_\_\_\_ Other \_\_\_\_\_
5. Depth of Deepest Fresh Water within 1 mile 50 ft.
6. Depth of Municipal Water Well within 3 miles none ft.
7. Depth to Protect all Fresh Water 100 ft.
8. Amount of Surface Casing to be set 200 ft.
9. Alternate No. 1 \_\_\_\_\_ No. 2

Starting Date 5-23-74  
County Lane  
Sec 12 Twp 17 S Rge 28   
Spot Location C-W<sub>4</sub> - E<sub>4</sub> of NW  
Nearest Lease Line 990 ft.  
Lease Name Schneider  
Well No. #1  
Est. Total Depth 4600 ft.

REMARKS:

OPERATOR STATES THAT HE WILL COMPLY WITH K. S. A. 55-128

Signature of Operator





**State Corporation Commission of Kansas  
Conservation Division  
P. O. Box 17027  
Wichita, Kansas 67217**

**RECEIVED  
STATE CORPORATION COMMISSION  
MAY 20 1974  
5-20-74  
CONSERVATION DIVISION  
Wichita, Kansas**

**(IF PREFERRED, MAIL IN ENVELOPE)**