

STATE OF KANSAS
 STATE CORPORATION COMMISSION
 100 Colorado Derby Building
 Wichita, Kansas 67202

WELL PLUGGING RECORD
 K.A.R.-82-3-117

API NUMBER 15-135-22,836-0000

LEASE NAME Irma Pomije

WELL NUMBER 1

1610 Ft. from S Section Line

2160 Ft. from E Section Line

SEC. 19 TWP. 17S RGE. 22W (E) or (W)

COUNTY Ness

Date Well Completed 08-03-85

Plugging Commenced 08-03-85

Plugging Completed 08-03-85

TYPE OR PRINT
 NOTICE: Fill out completely
 and return to Cons. Div.
 office within 30 days.

LEASE OPERATOR A. Scott Ritchie

ADDRESS 125 N. Market, Suite 950, Wichita, KS 67202

PHONE# (316) 267-4375 OPERATORS LICENSE NO. 5198

Character of Well D&A

(Oil, Gas, D&A, SWD, Input, Water Supply Well)

Did you notify the KCC/KDHE Joint District Office prior to plugging this well? Yes

Which KCC/KDHE Joint Office did you notify? Richard Lacy, Dodge City, Kansas

Is ACO-1 filed? If not, is well log attached?

Producing Formation Depth to Top Bottom T.D. 4390'

Show depth and thickness of all water, oil and gas formations.

OIL, GAS OR WATER RECORDS

CASING RECORD

Formation	Content	From	To	Size	Put in	Pulled out
Surface				8-5/8"	303'	None

Describe in detail the manner in which the well was plugged, indicating where the mud fluid was placed and the method or methods used in introducing it into the hole. If cement or other plugs were used, state the character of same and depth placed, from feet to feet each set.

1st plug @ 1612' w/50 sx, 15 sx in rathole

2nd plug @ 860' w/80 sx

3rd plug @ 340' w/50 sx,

4th plug @ 40' w/10 sx,

(If additional description is necessary, use BACK of this form.)

Name of Plugging Contractor Murfin Drilling Company License No. 6033

Address 250 N. Water, Suite 300, Wichita, Kansas 67202

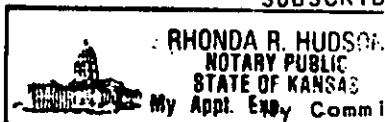
STATE OF KANSAS COUNTY OF SEDGWICK, ss.

Jack E. Goss (Employee of Operator) or (Operator) of above-described well, being first duly sworn on oath, says: That I have knowledge of the facts statements, and matters herein contained and the log of the above described well as filed that the same are true and correct, so help me God.

(Signature) [Signature]

(Address) Jack E. Goss, Agent for Operator
250 N. Water, Suite 300
Wichita, Kansas 67202

SUBSCRIBED AND SWORN TO before me this 30th day of August, 19 85



Rhonda R. Hudson
 Rhonda R. Hudson Notary Public

RECEIVED
 STATE CORPORATION COMMISSION

SEP 11 1985

WELL LOG


COMPANY A. Scott Ritchie
 125 N. Market, Suite 300
 Wichita, Kansas 67202
FARM Irma Pomije NO. 1

RIG. NO. 16
TOTAL DEPTH 4390'
COMM. 07-27-85 **COMP.** 08-03-85

CONTRACTOR Murfin Drilling Company
 250 N. Water, Suite 300
 Wichita, Kansas 67202

SEC. 19 **T.** 17S **R.** 22W
LOC. 40'S 150'E SW NW SE

COUNTY Ness
 KANSAS



CASING
 20 10
 15 8-5/8" set @ 303' w/175 sx Common Quickset
 12 6
 13 5

ELEVATION

PRODUCTION

FIGURES INDICATE BOTTOM OF FORMATIONS

Shale	304'
Sand & Shale	1605'
Anhydrite	1641'
Shale	2500'
Shale & Lime (RTD)	4390'

RECEIVED
 STATE CORPORATION COMMISSION

SEP 11 1985

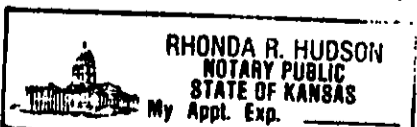
CONSERVATION DIVISION
 Wichita, Kansas

State of KANSAS
 County of SEDGWICK } Wichita, Kansas

CONSERVATION DIVISION
 Wichita, Kansas

I, Jack E. Goss of the Murfin Drilling Company

upon oath state that the above and foregoing is a true and correct copy of the log of the Irma Pomije #1 well.



Jack E. Goss
 Jack E. Goss, Agent for Operator
 19 85

Subscribed and sworn to before me this 30th day of August

My Commission Expires: 11-18-87

Rhonda R. Hudson
 Rhonda R. Hudson
 NOTARY PUBLIC