

STATE OF KANSAS
STATE CORPORATION COMMISSION
200 Colorado Derby Building
Wichita, Kansas 67202

WELL PLUGGING RECORD
K.A.R.-82-3-117

API NUMBER 15-135-23,002-0000

LEASE NAME George Brown

WELL NUMBER 1

4340 Ft. from S Section Line

3475 Ft. from E Section Line

SEC. 19 TWP. 17S RGE. 22W (E) or (W)

COUNTY Ness

Date Well Completed 02-11-86

Plugging Commenced 02-11-86

Plugging Completed 02-11-86

TYPE OR PRINT
NOTICE: Fill out completely
and return to Cons. Div.
office within 30 days.

LEASE OPERATOR Ritchie Exploration, Inc.

ADDRESS 125 N. Market, Suite 1000, Wichita, KS 67202

PHONE# (316) 267-4375 OPERATORS LICENSE NO. 4767

Character of Well D&A

(Oil, Gas, D&A, SWD, Input, Water Supply Well)

Did you notify the KCC/KDHE Joint District Office prior to plugging this well? Yes

Which KCC/KDHE Joint Office did you notify? Steve Durant, Dodge City, Kansas

Is ACO-1 filed? _____ If not, is well log attached? _____

Producing Formation _____ Depth to Top _____ Bottom _____ T.D. 4380'

Show depth and thickness of all water, oil and gas formations.

OIL, GAS OR WATER RECORDS

CASING RECORD

Formation	Content	From	To	Size	Put in	Pulled out
Surface				8-5/8"	250'	None

Describe in detail the manner in which the well was plugged, indicating where the mud fluid was placed and the method or methods used in introducing it into the hole. If cement or other plugs were used, state the character of same and depth placed, from ___ feet to ___ feet each set.

1st plug @ 1650' w/50 sx 15 sx in rathole
2nd plug @ 1020' w/80 sx
3rd plug @ 280' w/40 sx
4th plug @ 40' w/10 sx

(If additional description is necessary, use BACK of this form.)

Name of Plugging Contractor Murfin Drilling Company License No. 6033

Address 250 N. Water, Suite 300, Wichita, KS 67202

STATE OF KANSAS COUNTY OF SEDGWICK, ss.


Robert A. Ramseyer, Jr.

(Employee of Operator) or (Operator) of above-described well, being first duly sworn on oath, says: That I have knowledge of the facts, statements, and matters herein contained and know of the above-described well as filed that the same are true and correct, so help me God.

MAR 5 1986 (Signature) Bob Ramseyer

CONSERVATION DIVISION (Address) 250 N. Water, Suite 300
Wichita, Kansas
Wichita, KS 67202

SWORN TO before me this 19th day of February, 19 86



My Commission Expires: 11-18-87

Rhonda R. Hudson
Notary Public
Rhonda R. Hudson

WELL LOG

COMPANY Ritchie Exploration, Inc.
 125 N. Market, Suite 1000
 Wichita, KS 67202

FARM George Brown No. 1

SEC. 19 T. 17S R. 22W
 LOC. SW NE NW


RIG. NO. 16

TOTAL DEPTH 4380'

COMM. 02-04-86 **COMP.** 02-11-86

COUNTY Ness
 KANSAS

CONTRACTOR Murfin Drilling Company
 250 N. Water, Suite 300
 Wichita, KS 67202



CASING

10 10
 15 8 -5/8" set @ 250' w/160 sx 60/40 Poz, 2% Gel, 3% CC.
 12 6
 13 5

ELEVATION

PRODUCTION

FIGURES INDICATE BOTTOM OF FORMATIONS

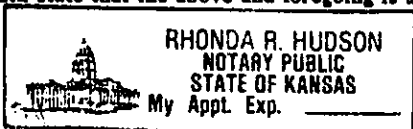
Shale	251'
Sand & Shale	1632'
Anhydrite	1677'
Shale	2854'
Shale & Lime (RTD)	4380'

State of KANSAS
 County of SEDGWICK

MAR 5 1986
 CONSERVATION DIVISION
 Wichita, Kansas

I, Robert A. Ramseyer, Jr. of the Murfin Drilling Company

upon oath state that the above and foregoing is a true and correct copy of the log of the George Brown #1 well.



Robert A. Ramseyer, Jr.
 Robert A. Ramseyer, Jr., Agent for Operator

Subscribed and sworn to before me this 19th day of February 1986

My Commission Expires: 11-18-87

Rhonda R. Hudson
 NOTARY PUBLIC
 Rhonda R. Hudson