

15-135-20602-00-00

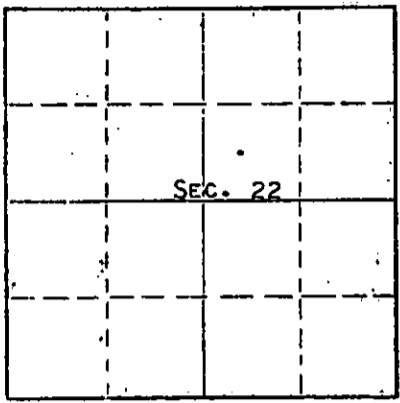
STATE OF KANSAS
STATE CORPORATION COMMISSION

Form CP-4

Give All Information Completely
Make Required Affidavit
Mail or Deliver Report to:
Conservation Division
State Corporation Commission
212 No. Market
Wichita, Kansas 67202

WELL PLUGGING RECORD

NESS County, Sec. 22 Twp. 17s Rge. 22 (E) (W)
Location as "NE/CNW/SE" or footage from lines G SW NE
Lease Owner PETROLEUM, INC.
Lease Name BIRZER 'E' Well No. 1
Office Address R.R. #2, GREAT BEND, KANSAS
Character of Well (completed as Oil, Gas or Dry Hole) DRY HOLE
Date well completed APRIL 22 19 72
Application for plugging filed APRIL 22 19 72
Application for plugging approved APRIL 22 19 72
Plugging commenced APRIL 22 19 72
Plugging completed APRIL 22 19 72
Reason for abandonment of well or producing formation NO COMMERCIAL ZONE



Locate well correctly on above
Section Plat

If a producing well is abandoned, date of last production NONE 19
Was permission obtained from the Conservation Division or its agents before plugging was commenced? YES

Name of Conservation Agent who supervised plugging of this well LEO F. MASSEY
Producing formation Depth to top Bottom Total Depth of Well 4320 Feet
Show depth and thickness of all water, oil and gas formations.

OIL, GAS OR WATER RECORDS

CASING RECORD

FORMATION	CONTENT	FROM	TO	SIZE	PUT IN	PULLED OUT
				8-5/8"	376'	NONE


Describe in detail the manner in which the well was plugged, indicating where the mud fluid was placed and the method or methods used in introducing it into the hole. If cement or other plugs were used, state the character of same and depth placed, from feet to feet for each plug set.

HEAVY MUD TO 500', FOLLOWED WITH 50 SACKS CEMENT. HEAVY MUD TO 300', FOLLOWED WITH 25 SACKS CEMENT. HEAVY MUD TO 20', FOLLOWED WITH 10 SACKS CEMENT TO BASE OF WELL CELLAR.

RECEIVED
STATE CORPORATION COMMISSION
APR 28 1972
CONSERVATION DIVISION
Wichita, Kansas

(If additional description is necessary, use BACK of this sheet)
Name of Plugging Contractor GARVEY DRILLING COMPANY
Address R.R. #2, GREAT BEND, KANSAS

STATE OF KANSAS COUNTY OF BARTON ss.
MONTE CHADD (employee of owner) or (operator) of the above-described well, being first duly sworn, says: That I have knowledge of the facts, statements, and matters herein contained and the log of the above-described well as filed and that the same are true and correct. So help me God. MONTE CHADD, DIST. PROD. SUPT.



(Signature) Monte Chadd
R.R. #2, GREAT BEND, KANSAS
(Address)

Subscribed and sworn to before me this 27 day of APRIL 19 72

Richard H. Dunder
Notary Public.

My commission expires MAY 28, 1973

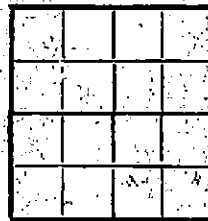
WELL LOG

COMPANY Petroleum, Inc.
 FARM Birzer 'E' NO. 1
 TOTAL DEPTH 4320'
 COMM. 4-14-72 COMP. 4-22-72
 CONTRACTOR Garvey Drilling Company

SEC. 22 T. 17S R. 22W
 LOC. C SW NE
 COUNTY Ness, Kansas

ION

CASING
8 5/8" @ 376' w/190sx



ELEVATION 2271' KB

PRODUCTION D & A

FIGURES INDICATE BOTTOM OF FORMATIONS

- 40' Clay & Post Rock
- 377' Shale
- 750' Shale & Sand
- 980' Red Bed & Shale
- 1230' D-Sand
- 1552' Shale
- 1588' Anhydrite
- 1862' Shale & Shells
- 2330' Shale & Lime
- 2470' Lime & Shale
- 3960' Lime
- 4320' Lime
- 4320' RTD

RECEIVED
 STATE CORPORATION COMMISSION
 APR 28 1972
 CONSERVATION DIVISION
 Wichita, Kansas

State of Kansas }
 County of Barton } as

I, Charlene Marker of Garvey Drilling Company
 upon oath state the above and foregoing is a true and correct copy of the log of the Birzer 'E' #1 well.

Charlene Marker

Subscribed and sworn to before me this 25th day of April 19 72

My Commission Expires May 28, 1973

Richard H. Duimler
 NOTARY PUBLIC

