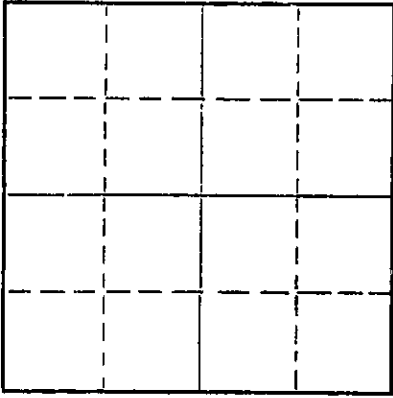


15-135-19078-00-00

WELL PLUGGING RECORD

Give All Information Completely
Make Required Affidavit
Mail or Deliver Report to:
Conservation Division
State Corporation Commission
211 No. Broadway
Wichita, Kansas

NORTH



Locate well correctly on above
Section Plat

Ness County. Sec. 13 Twp. 17 Rge. 22 (E) (W)
Location as "NE/CNWxSWx" or footage from lines C SW NE
Lease Owner James W. Hershberger
Lease Name Kleweno Well No. 1
Office Address 807 First Nat'l Bank Bldg., Wichita, Kansas
Character of Well (completed as Oil, Gas or Dry Hole) Dry hole
Date well completed 7-10 19 64
Application for plugging filed 7-10 19 64
Application for plugging approved 7-10 19 64
Plugging commenced 7-10 19 64
Plugging completed 7-10 19 64
Reason for abandonment of well or producing formation None

If a producing well is abandoned, date of last production 19
Was permission obtained from the Conservation Division or its agents before plugging was commenced? Yes

Name of Conservation Agent who supervised plugging of this well
Producing formation Depth to top Bottom Total Depth of Well 4306 Feet
Show depth and thickness of all water, oil and gas formations.

OIL, GAS OR WATER RECORDS

CASING RECORD

FORMATION	CONTENT	FROM	TO	SIZE	PUT IN	PULLED OUT
		0	209	8 5/8	209	-0-

Describe in detail the manner in which the well was plugged, indicating where the mud fluid was placed and the method or methods used in introducing it into the hole. If cement or other plugs were used, state the character of same and depth placed, from feet to feet for each plug set.

Mud to 550', plug, 20 sks. cement.
Mud to 200', plug, 20 sks. cement.
Mud to 40', plug, 10 sks. cement.

RECEIVED
STATE CORPORATION COMMISSION
JUL 23 1964
CONSERVATION DIVISION
Wichita, Kansas

(If additional description is necessary, use BACK of this sheet)

Name of Plugging Contractor Halliburton Co.
Address Russell, Kansas

STATE OF KANSAS, COUNTY OF RUSSELL, ss.

Joe K. Branum

(owner or operator) of the above-described

well, being first duly sworn on oath, says: That I have knowledge of the facts, statements, and matters herein contained and the log of the above-described well as filed and that the same are true and correct. So help me God.

(Signature) Joe K. Branum

Box 606, Russell, Kansas

(Address)

SUBSCRIBED AND SWORN to before me this 10th day of July, 19 64

My commission expires 12-12-66

Notary Public.

RECEIVED
STATE CORPORATION COMMISSION

JUL 23 1964

CONSERVATION DIVISION
Wichita, Kansas

W E L L L O G

OPERATOR: James W. Hershberger
807 First Nat'l Bank Bldg.
Wichita, Kansas

CONTRACTOR: Terrel Drilling & Producing
Box 606
Russell, Kansas

LEASE: Kleweno #1

COMMENCED: June 28, 1964

LOCATION: C SW NE, Sec. 13-17S-22W
Ness County, Kansas

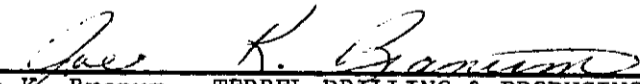
COMPLETED: July 10, 1964

DEPTHS & FORMATIONS

Surface Clay & Shale	210	Lime & Shale	2510
Shalé & Shells	860	F. R. Lime	2579
Shale	980	Lime & Shale	3450
Sand & Iron Pyrite	1240	Shale & Lime	3675
Shale, Red Bed & Shells	1475	Lime & Shale	4100
Shale & Shells	1555	Lime	4181
Anhydrite	1585	Lime & Shale	4284
Shale & Shells	2085	Mississippi Lime	4289
Shale w/ Lime Streaks	2265	Lime (R.T.D.)	4306


STATE OF KANSAS)
)
COUNTY OF RUSSELL) ss...

Joe K. Branum, owner of Terrel Drilling and Producing, being first duly sworn on oath says: "That I have knowledge of the facts, statements and matters herein contained and the log of the above described well as filed and that the same are true and correct."



Joe K. Branum - TERREL DRILLING & PRODUCING

Subscribed and sworn before me this 10th day of July, 1964.



Notary Public

My Commission Expires December 12, 1966.