

STATE OF KANSAS  
STATE CORPORATION COMMISSION  
200 Colorado Derby Building  
Wichita, Kansas 67202

WELL PLUGGING RECORD  
K.A.R.-82-3-117

API NUMBER 15-135-23,638 -00-00

LEASE NAME Lamer

WELL NUMBER 1-9

TYPE OR PRINT  
NOTICE: Fill out completely  
and return to Cons. Div.  
office within 30 days.

2970 Ft. from S Section Line

1980 Ft. from E Section Line

LEASE OPERATOR Mid-Continent Resources, Inc.

SEC. 9 TWP. 16S RGE. 21 (E/W)

ADDRESS P. O. Box 399, Garden City, KS 67846

COUNTY Ness

PHONE# (913) -398-2270 OPERATORS LICENSE NO. 8996

Date Well Completed 4/29/92

Character of Well D&A

Plugging Commenced 4/29/92

(Oil, Gas, D&A, SWD, Input, Water Supply Well)

Plugging Completed 4/29/92

The plugging proposal was approved on 4-29-92 (date)

by Steve Middleton (KCC District Agent's Name).

Is ACO-1 filed? No If not, is well log attached? Yes

Producing Formation \_\_\_\_\_ Depth to Top \_\_\_\_\_ Bottom \_\_\_\_\_ T.D. 4363'

Show depth and thickness of all water, oil and gas formations.

OIL, GAS OR WATER RECORDS

CASING RECORD

Formation	Content	From	To	Size	Put in	Pulled out
				8-5/8"	215'	-0-

Describe in detail the manner in which the well was plugged, indicating where the mud fluid was placed and the method or methods used in introducing it into the hole. If cement or other plugs were used, state the character of same and depth placed, from feet to feet each set.

Mud laden fluid 4363'-1680' 50 sks cement @ 230'  
 50 sks cement @ 1680' 10 sks cement @ 40'  
 80 sks cement @ 1000' 10 sks in mousehole  
 50 sks cement @ 500' 15 sks in rathole

(If additional description is necessary, use BACK of this form.)

Name of Plugging Contractor Emphasis Oil Operations License No. 750

Address P. O. Box 506, Russell, KS 67665-0506

NAME OF PARTY RESPONSIBLE FOR PLUGGING FEES: Mid-Continent Resources, Inc.

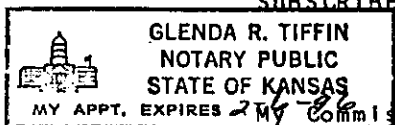
STATE OF KANSAS COUNTY OF RUSSELL, ss.

Kyle B. Branum (Employee of Operator or (Operator) of above-described well, being first duly sworn on oath, says: That I have knowledge of the facts, statements, and matters herein contained and the log of the above described well as filed that the same are true and correct, so help me God.


(Signature) [Signature]

(Address) Kyle B. Branum  
Box 506, Russell, KS 67665-0506

SUBSCRIBED AND SWORN TO before me this 29th day of April, 1992



Glenda R. Tiffin  
Glenda R. Tiffin, Notary Public



15-135-23638-00-00

EMPHASIS OIL OPERATIONS

P. O. BOX 506

RUSSELL, KS 67665

DRILLERS LOG

OPERATOR: Mid-Continent Resources, Inc.  
P. O. Box 399  
Garden City, Kansas 67846

CONTRACTOR: Emphasis Oil Operations  
Box 506  
Russell, KS 67665

LEASE: Lamer WELL #1-9

LOCATION: 100' NE of C S/2 SW NE  
Section 9-16S-21W  
Ness County, Kansas

LOGGERS TOTAL DEPTH: 4360'

ROTARY TOTAL DEPTH: 4363'

COMMENCED: 4/21/92

CASING: 8-5/8" @ 215' w/135 sks cement

ELEVATION: 2339' K.B.

COMPLETED: 4/29/92

STATUS: Dry Hole


DEPTHS & FORMATIONS

(All measurements from K.B.)

Dakota Sand	460'	Heebner	3711'
Shale	631'	Lansing-Kansas City	3752'
Cedar Hills	1058'	Base Kansas City	4029'
Shale	1302'	Pawnee	4108'
Anhydrite	1642'	Mississippi	4282'
Shale	1682'	R.T.D.	4363'


STATE OF KANSAS )  
                          ) ss  
COUNTY OF RUSSELL)

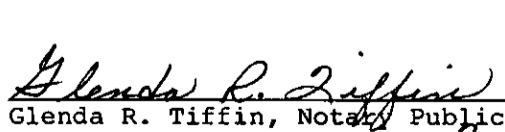
Kyle B. Branum, of Emphasis Oil Operations, states that the above and foregoing is a true and correct log of the above captioned well, to the best of his knowledge.

  
Kyle B. Branum

Subscribed and sworn to before me on April 29, 1992.

My commission expires: February 6, 1996.



  
Glenda R. Tiffin, Notary Public

STATE CORPORATION COMMISSION  
RECEIVED  
MAY 1 1992  
CONSERVATION DIVISION  
Wichita, Kansas  
05-01-1992