

STATE OF KANSAS
STATE CORPORATION COMMISSION
200 Colorado Derby Building
Wichita, Kansas 67202

WELL PLUGGING RECORD
K.A.R.-82-3-117

API NUMBER 15-135-23,474-00-00

LEASE NAME Weeks "C"

TYPE OR PRINT
NOTICE: Fill out completely
and return to Cons. Div.
office within 30 days.

WELL NUMBER 1

2270 Ft. from S Section Line

1650 Ft. from E Section Line

SEC. 18 TWP. 16 RGE. 21 (E) or (W)

COUNTY Ness

LEASE OPERATOR Petroleum, Inc.

ADDRESS 301 N. Main, Suite 900 Wichita, KS 67202

PHONE# (913) 434-4647 OPERATORS LICENSE NO. 5238

Date Well Completed 6-22-90

Plugging Commenced 6-22-90

Plugging Completed 6-22-90

Character of Well D&A

(Oil, Gas, D&A, SWD, Input, Water Supply Well)

The plugging proposal was approved on 6-20-90 (date)

by Dan Goodrow (KCC District Agent's Name).

Is ACO-1 filed? by operator If not, is well log attached? yes

Producing Formation _____ Depth to Top _____ Bottom T.D. 4402

Show depth and thickness of all water, oil and gas formations.

RECEIVED
STATE CORPORATION COMMISSION

OIL, GAS OR WATER RECORDS | CASING RECORD

JUN 26 1990

Formation	Content	From	To	Size	Put in	Pulled out

06-26-1990
CONSERVATION DIVISION
Wichita, Kansas

Describe in detail the manner in which the well was plugged, indicating where the mud fluid was placed and the method or methods used in introducing it into the hole. If cement or other plugs were used, state the character of same and depth placed, from ___ feet to ___ feet each set.
Bottom Plug: @ 1709' w/50 sacks cement thru drill pipe

Next Plug: @ 800' w/80 " " " " " " 15 sacks in Rat Hole

Next Plug: @ 300' w/40 " " " " " "

Top Plug: @ 40' w/10 " " " " " "

(If additional description is necessary, use BACK of this form.)

Name of Plugging Contractor Duke Drilling Co., Inc. License No. 5929

Address P.O. Box 823 Great Bend, KS 67530


NAME OF PARTY RESPONSIBLE FOR PLUGGING FEES: Petroleum, Inc.

STATE OF Kansas COUNTY OF Barton, ss.

Jay Schneider (Employee of Operator) or ~~XXXXXX~~ of above-described well, being first duly sworn on oath, says: That I have knowledge of the facts, statements, and matters herein contained and the log of the above-described well as filed that the same are true and correct, so help me God.

(Signature) Jay Schneider

(Address) P.O. Box 823 Great Bend, KS 67530



BEFORE AND SWORN TO before me this 25 day of June, 1990

Dorothy M Hague
Notary Public

My Commission Expires: 5-29-94

DRILLER'S WELL LOG

DATE COMMENCED: June 14, 1990
DATE COMPLETED: June 21, 1990

Petroleum, Inc.
WEEKS 'C' #1
Approx. NE NW SE
Sec. 18, T16S, R21W
Ness County, Ks.

0 - 403' Surface Soil, Sand, Lime
405 - 1150' Shale & Lime
1150 - 1338' Sand
1338 - 1670' Lime & Shale
1670 - 1709' Anhydrite
1709 - 3600' Lime & Shale
3600 - 3913' Shale & Lime
3913 - 4187' Lime & Shale
4187 - 4266' Lime
4266 - 4344' Lime & Shale
4344 - 4402' Lime & Chert
4402' RTD


ELEVATION: 2362 K.B.

Surface Pipe: Set new
8-5/8", 20# pipe @272'
w/175 sacks 60/40 pozmix
2% gel 3% cc.

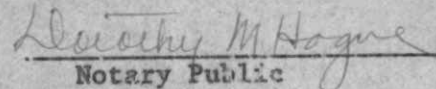
A F F I D A V I T

STATE OF KANSAS
COUNTY OF BARTON) ss

Jay Schneider of lawful age, does swear and state that the facts and statements herein are true and correct to the best of his knowledge.



Subscribed and sworn to before me this 25 day of June 1990.


Notary Public

DOROTHY M. HAGUE
NOTARY PUBLIC
STATE OF KANSAS
My Appl. Exp. 5-29-94

RECEIVED
STATE CORPORATION COMMISSION

JUN 26 1990

CONSERVATION DIVISION
Wichita, Kansas