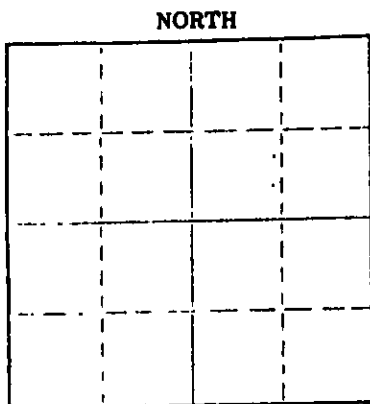


15-101-20157-00-00

STATE OF KANSAS  
STATE CORPORATION COMMISSION  
CONSERVATION DIVISION  
P. O. BOX 17027  
WICHITA, KANSAS 67217

FORM CP-4

WELL PLUGGING RECORD



Locate well correctly on above  
Section Plat

Lane \_\_\_\_\_ County. Sec. 30 Twp. 19 Rge. 28W (E) \_\_\_\_\_ (W) \_\_\_\_\_  
Location as "NE/CNW&SW¼" or footage from lines E/2 SW NW  
Lease Owner Donald C. Slawson  
Lease Name #1 Jackson 'A' Well No. 1  
Office Address 408 120 Building  
Character of Well (completed as Oil, Gas or Dry Hole) dry hole  
Date well completed October 12 1975  
Application for plugging filed October 12 1975  
Application for plugging approved October 12 1975  
Plugging commenced October 12 1975  
Plugging completed October 12 1975  
Reason for abandonment of well or producing formation dry hole

If a producing well is abandoned, date of last production \_\_\_\_\_ 19\_\_\_\_  
Was permission obtained from the Conservation Division or its agents before plugging was commenced? yes

Name of Conservation Agent who supervised plugging of this well Gilbert Balthazor, Box 9, Rt 1, Palco, Kansas 67657  
Producing formation \_\_\_\_\_ Depth to top \_\_\_\_\_ Bottom \_\_\_\_\_ Total Depth of Well 4660 Feet  
Show depth and thickness of all water, oil and gas formations.

OIL, GAS OR WATER RECORDS

CASING RECORD

FORMATION	CONTENT	FROM	TO	SIZE	PUT IN	PULLED OUT
8 5/8"	285'				292'	

Describe in detail the manner in which the well was plugged, indicating where the mud fluid was placed and the method or methods used in introducing it into the hole. If cement or other plugs were used, state the character of same and depth placed, from \_\_\_\_\_ feet to \_\_\_\_\_ feet for each plug set.

1st plug @ 1000 w/70 sx  
2nd plug @ 300 w/20 sx  
3rd plug @ 40 w/10 sx

RECEIVED  
STATE CORPORATION COMMISSION

OCT 24 1975  
10-24-1975

(If additional description is necessary, use BACK of this sheet)  
Name of Plugging Contractor Slawson Drilling Company, Inc.  
Address 408 120 Building, Wichita, Kansas 67202  
Conservation Division  
Wichita, Kansas

STATE OF Kansas COUNTY OF Sedgwick, ss.  
James C. Remsberg (employee of owner) or (owner or operator) of the above-described well, being first duly sworn on oath, says: That I have knowledge of the facts, statements, and matters herein contained and the log of the above-described well as filed and that the same are true and correct. So help me God.

(Signature) James C. Remsberg  
James C. Remsberg

SUBSCRIBED AND SWORN TO before me this 23rd day of October, 1975

My commission expires \_\_\_\_\_  
DOLORES B. COADY  
STATE NOTARY PUBLIC  
SEDGWICK COUNTY, KANSAS  
Comm. Expires Mar. 7, 1976

(Address) \_\_\_\_\_  
Dolores B. Coady  
Dolores B. Coady  
Notary Public.

15-101-20157-00-00

WELL LOG

OPERATOR: Donald C. Slawson  
408 120 Building  
Wichita, Kansas 67202

LEASE: #1 Jackson 'A'  
E/2 SW NW Sec. 30-19-28W  
Lane County, Kansas

CONTRACTOR: Slawson Drilling Company, Inc.

COMMENCED: October 4, 1975

COMPLETED: October 12, 1975

CASING: Set 8 5/8" @ 292' w/200 sx

TOTAL DEPTH 4660


0 - 165	Surface hole
165 - 297	Clay
297 - 915	Shale
915 - 1684	Shale w/sand and lime streaks
1684 - 1874	Sand
1874 - 2149	Shale w/sand streaks
2149 - 2300	Anhydrite
2300 - 4080	Shale and Lime
4080 - 4565	Lime
4565 - 4640	Lime and Shale
4640 - 4660	Lime
4660	RTD

RECEIVED  
STATE CORPORATION COMMISSION

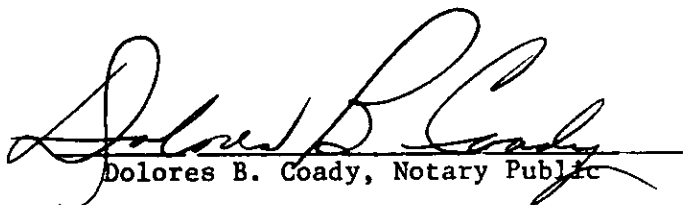
OCT 24 1975  
10-24-1975  
CONSERVATION DIVISION  
Wichita, Kansas

STATE OF KANSAS       )  
                              )     SS.  
COUNTY OF SEDGWICK    )

I, James C. Remsberg, of the Slawson Drilling Company, Inc. upon oath state that the above and foregoing is a true and correct copy of the log of the #1 Jackson 'A' well.

  
James C. Remsberg

Subscribed and sworn to before me this 23rd day of October, 1975.

  
Dolores B. Coady, Notary Public

My Commission Expires:

DOLORES B. COADY  
STATE NOTARY PUBLIC  
SEDGWICK COUNTY, KANSAS  
Comm. Expires Mar. 7, 1976