

TYPE OR PRINT

NOTICE OF INTENTION TO DRILL

C-1

15-101-00079-00-00

TO BE FILED WITH THE STATE CORPORATION COMMISSION PRIOR TO COMMENCEMENT OF WELL

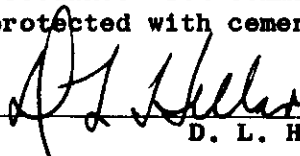
1. Operator G-R-O Address 52 Drake, Pueblo, Colorado
2. Lease name Gates Well No. 4 County Lane
3. Well Location c SE SE Sec. 19 Township 16S Range 27W
4. Well to be drilled 660 ft. from nearest lease line.
5. Drilling Contractor Hellar Drilling Company, Inc. Address 1014 Union Center, Wichita, Kansas 67202
6. Type of equipment: Rotary  Cable Tool  Approx. date operation to begin May 7 1964
7. Well to be drilled for Oil  Gas  Disposal  Input  Estimated Total Depth of Well 4600 ft.
8. Depth of deepest fresh water well within one mile of location 85 ft. If none exists, write NONE \_\_\_\_\_.
9. Ground elevation at location is approx. 5 ft. higher or \_\_\_\_\_ ft. lower than ground elevation at water well.
10. Depth of the deepest municipal water well within three miles of location \_\_\_\_\_ ft. If none exists, write NONE  
None
11. Operator states that he will set surface pipe at least 25 ft. below all Tertiary or unconsolidated deposits and, taking into consideration differences in ground elevations, that the minimum depth necessary, to the best of his knowledge and belief, to protect all fresh water zones is 125 ft. and operator agrees to set surface pipe at this location to a depth of not less than 250 ft. Alternate 1  Alternate 2 .

REMARKS: **If test well dry, hole will be plugged in accordance with Commission instructions. If producer, Dakota will be protected with cement or approved material.**

G-R-O

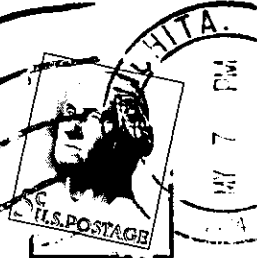

Signature of Operator

By:



D. L. Hellar





**State Corporation Commission of Kansas  
 Conservation Division  
 500 Insurance Building  
 212 North Market  
 Wichita 2, Kansas**

**RECEIVED**  
 STATE CORPORATION COMMISSION

MAY 8 1964  
 05-08-1964  
 CONSERVATION DIVISION  
 Wichita, Kansas

(IF PREFERRED, MAIL IN ENVELOPE)